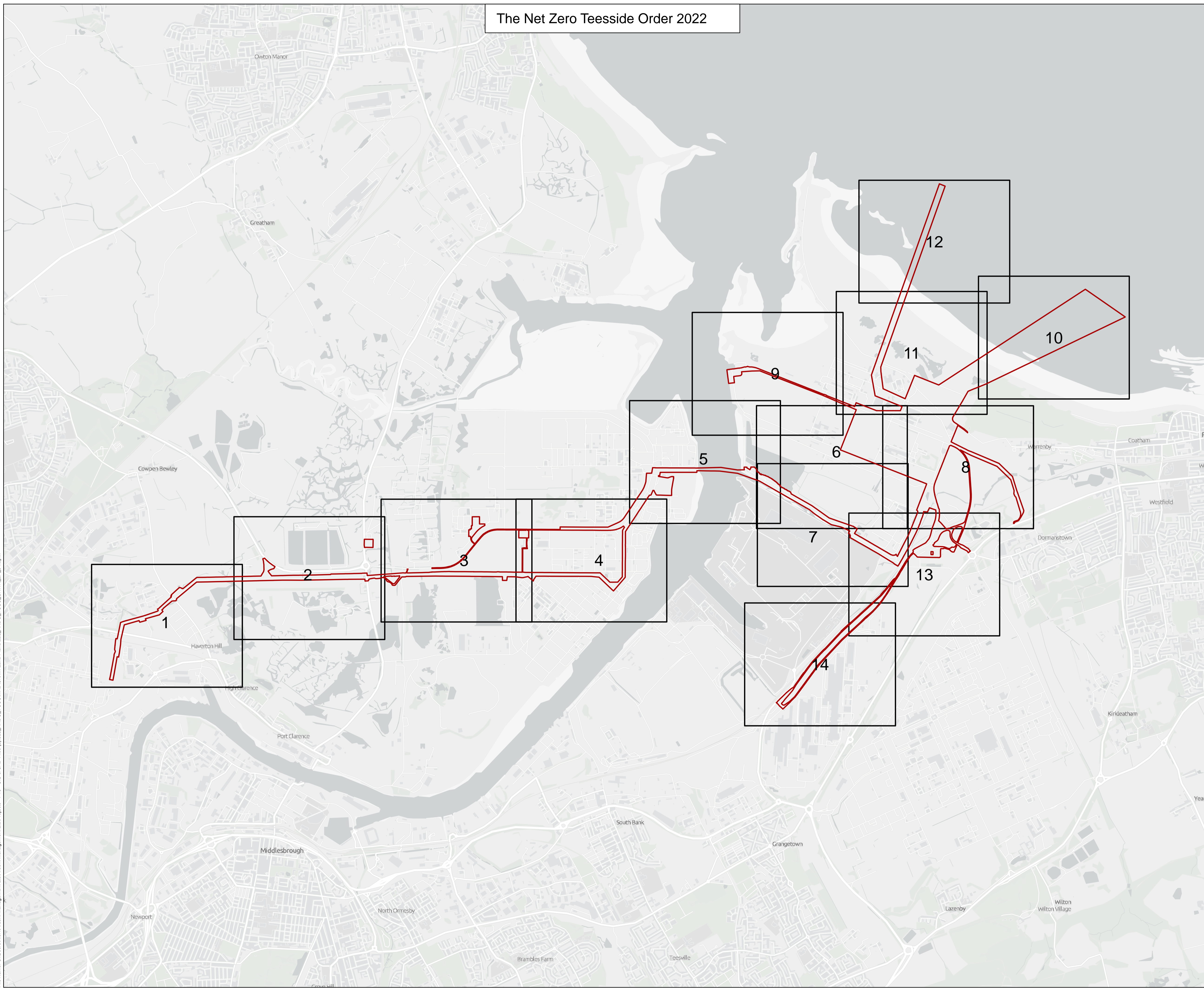


The Net Zero Teesside Order 2022

Regulation 5(2)(n) - Infrastructure Planning
(Applications: Prescribed Forms and Procedure)
Regulations 2009

Key
Order Land - the area within which powers of compulsory acquisition and to take temporary possession can be exercised

0 Sheet Location and Number



GB Light Grey: Contains OS data © Crown Copyright and database right 2020
Contains data from OS Zoomstack

Client
 Net Zero Teesside

Clients
N.Z.T Power Limited & NZNS Storage Limited

Designer
 Arden
infrastructure and regeneration

Project
NET ZERO TEESSIDE PROJECT

Drawing Title
APPLICATION DOCUMENT REFERENCE NO. 4.5
CROWN LAND PLANS
KEY PLAN

Status	FOR INFORMATION	Revision	03
Date	April 2022		

Scale	1:20,000 @ A1	Spatial Reference System	British National Grid
-------	---------------	--------------------------	-----------------------

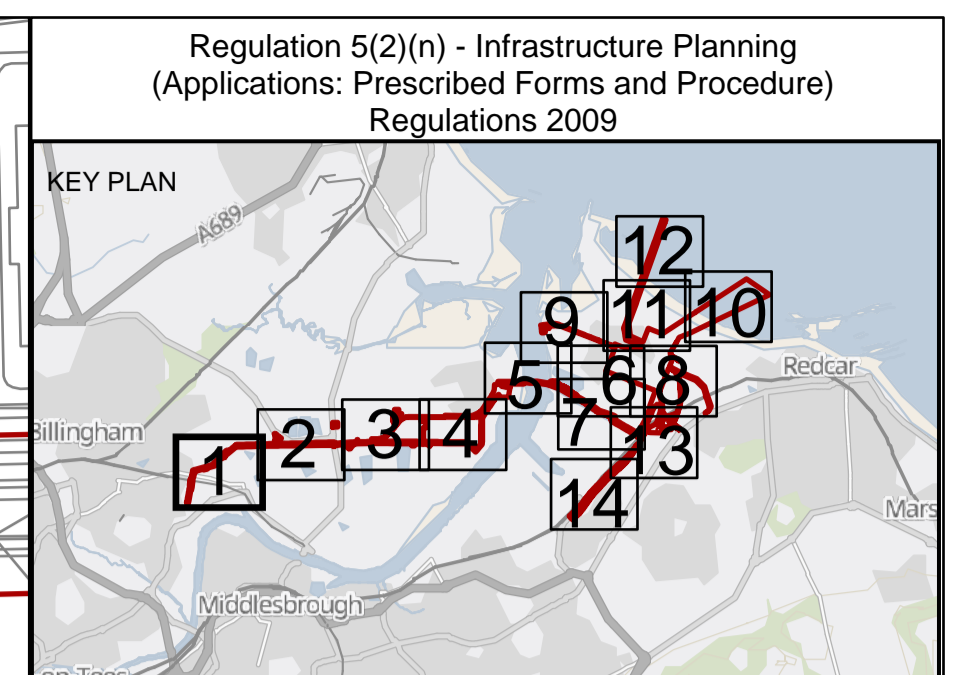
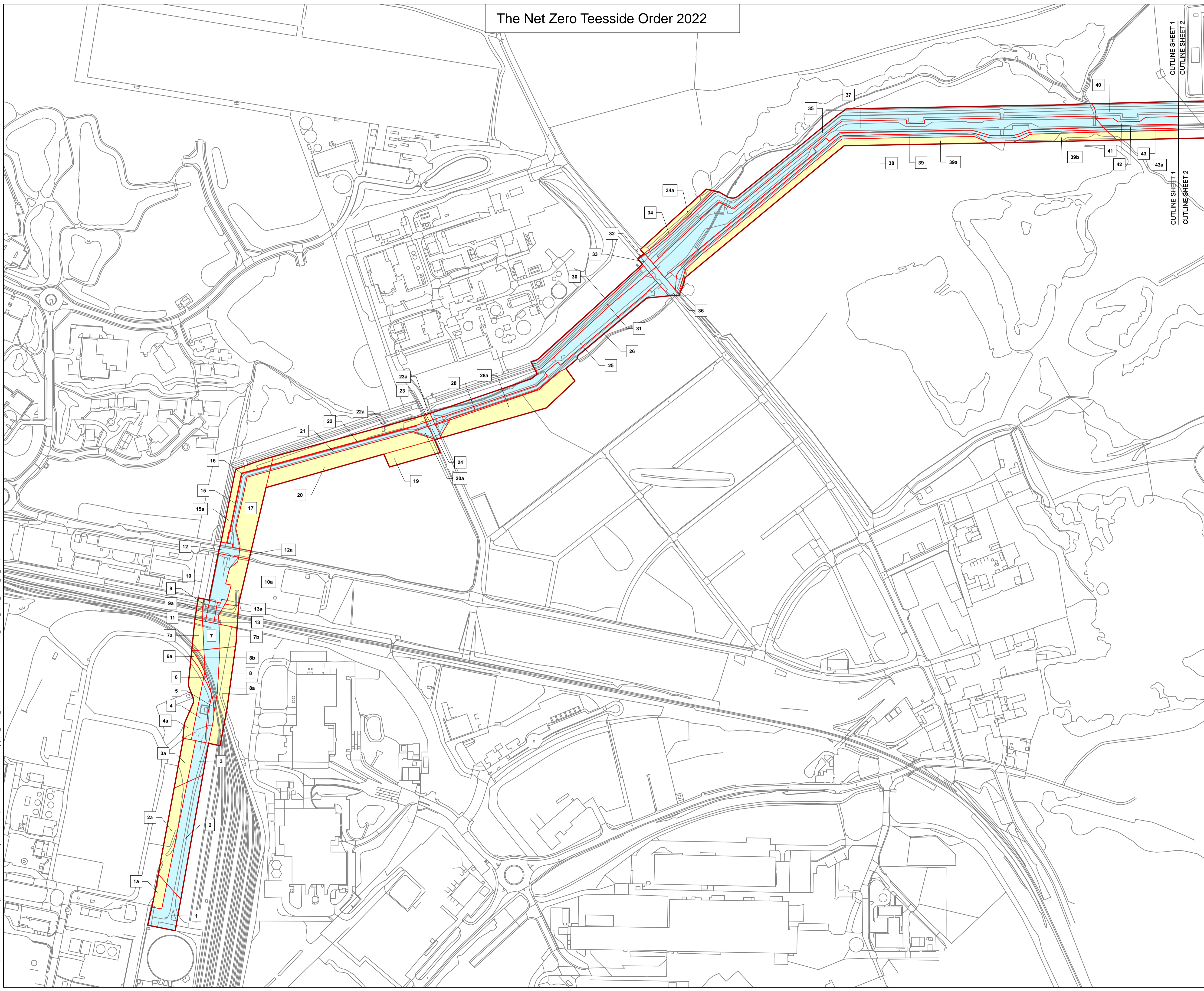
Drawn By	Checked By	Approved By
N.HENRYS	J.WITHINGTON	L.HARTIGAN

Drawing reference
026_ARDG_TCCC_CRWN_LP_KEYPLAN

This document is not to be used in whole or in part other than for the intended purpose and project for which it was prepared and provided.

Plot Date: 21 April 2022 09:52
 File Name: C:\Users\NHC\Arden Management Ltd\Arden Management Ltd\Projects - P16 - GIS & CAD Files (2\026_ARDG_TCCC\CRWN_LP_04.aprx)

The Net Zero Teesside Order 2022



- Key**
- Order Land - the area within which powers of compulsory acquisition and to take temporary possession can be exercised
 - Order Land - New Rights to be compulsorily acquired and in relation to which it is proposed to extinguish easements, servitudes and other private rights.
 - Order Land - Freehold to be compulsorily acquired and in relation to which it is proposed to extinguish easements, servitudes and other private rights.
 - Order Land - Temporary use of land and in relation to which it is proposed to extinguish or suspend easements, servitudes and other private rights.
 - Crown Land

© Crown copyright and database rights 2020 Ordnance Survey 0100031673. You are permitted to use this data solely to enable you to respond to, or interact with, the organisation that provided you with the data. You are not permitted to copy, sub-licence, distribute or sell any of this data to third parties in any form.
 GB Background: Contains OS data © Crown Copyright and database right 2020 Contains data from OS Zoomstack

Client: Net Zero Teesside

Clients: **NZT Power Limited & NZNS Storage Limited**

Designer: ardent
 infrastructure and regeneration

Project: **NET ZERO TEESIDE PROJECT**

Drawing Title: **APPLICATION DOCUMENT REFERENCE NO. 4.5
 CROWN LAND PLANS
 SHEET 1 OF 14**

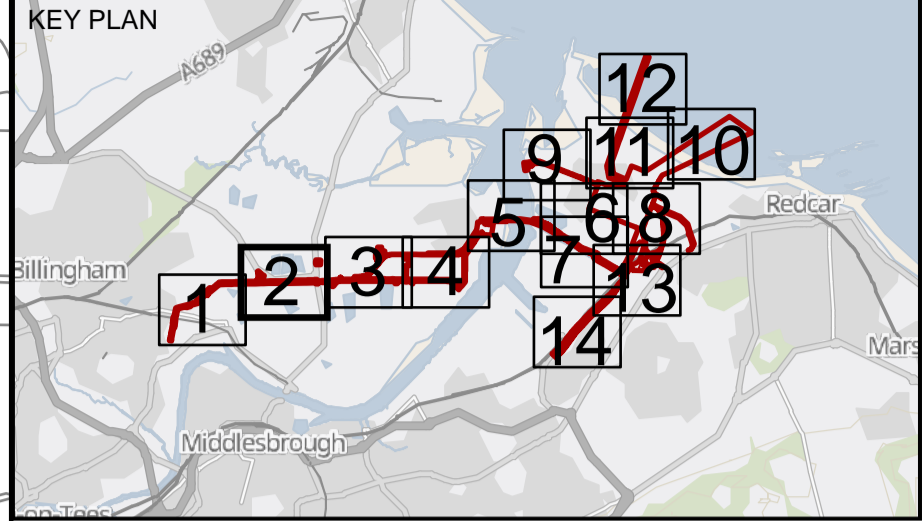
Status	FOR INFORMATION	Revision	03
Date	April 2022	Checked By	J.WITHINGTON
Scale	1:2,500 @ A1	Spatial Reference System	British National Grid
Drawn By	N.HENRY	Approved By	L.HARTIGAN
Drawing reference	026_ARDG_TCCC_LP		

This document is not to be used in whole or in part other than for the intended purpose and project for which it was prepared and provided.

Plot Date: 21 April 2022 09:55
 File Name: C:\Users\Net\Arden Management Ltd\Arden Management Ltd\Projects - P16 - GIS & CAD Files (2\026_ARDG_TCCC\NDC\Crown Land Plans\026_ARDG_TCCC_CROWN_LP_04.aprx

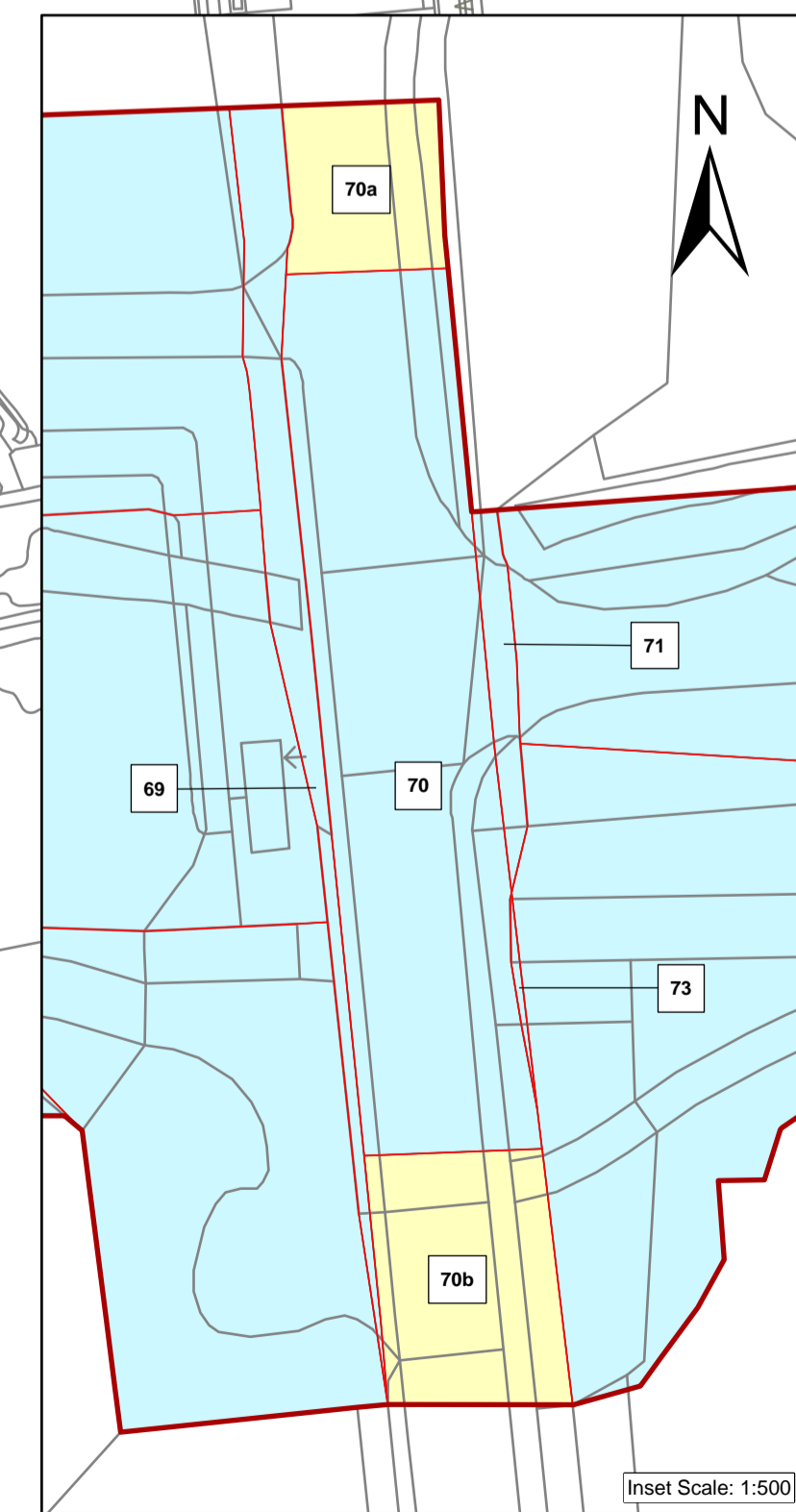
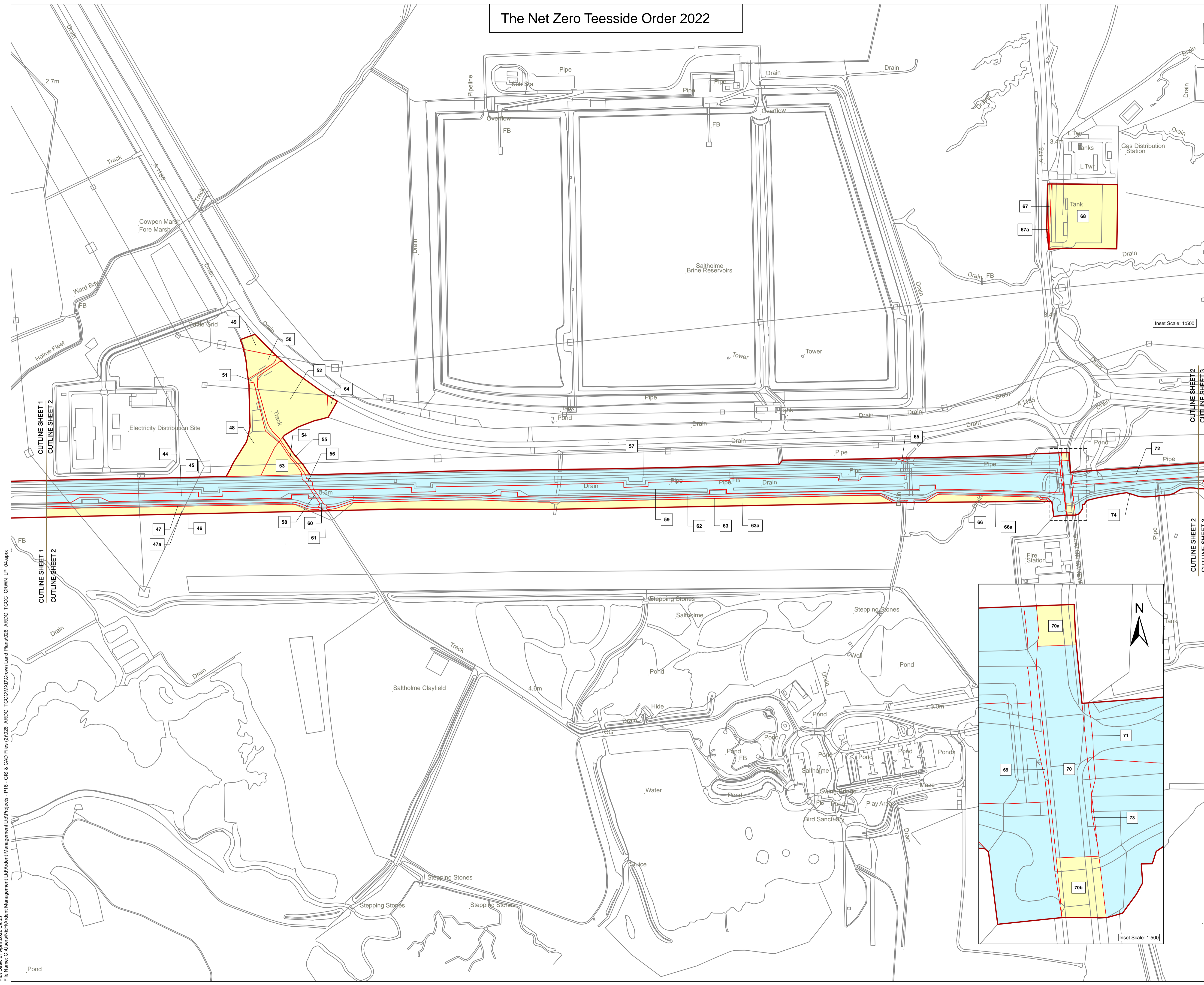
The Net Zero Teesside Order 2022

Regulation 5(2)(n) - Infrastructure Planning
(Applications: Prescribed Forms and Procedure)
Regulations 2009



Key

- Order Land - the area within which powers of compulsory acquisition and to take temporary possession can be exercised
- Order Land - New Rights to be compulsorily acquired and in relation to which it is proposed to extinguish easements, servitudes and other private rights.
- Order Land - Freehold to be compulsorily acquired and in relation to which it is proposed to extinguish easements, servitudes and other private rights.
- Order Land - Temporary use of land and in relation to which it is proposed to extinguish or suspend easements, servitudes and other private rights.
- Crown Land



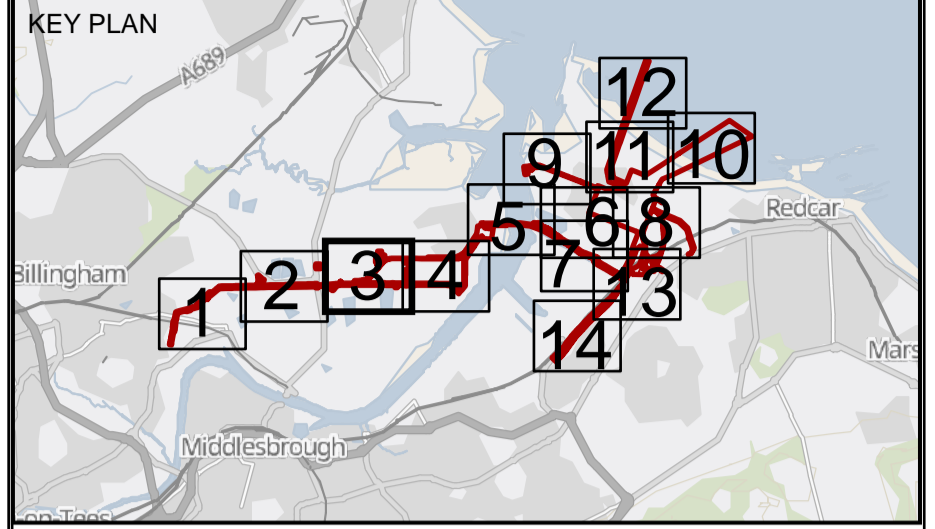
© Crown copyright and database rights 2020 Ordnance Survey 0100031673. You are permitted to use this data solely to enable you to respond to, or interact with, the organisation that provided you with the data. You are not permitted to copy, sub-licence, distribute or sell any of this data to third parties in any form.
GB Background: Contains OS data © Crown Copyright and database right 2020 Contains data from OS Zoomstack

Client			
Clients		NZT Power Limited & NZNS Storage Limited	
Designer			
Project NET ZERO TEESIDE PROJECT			
Drawing Title APPLICATION DOCUMENT REFERENCE NO. 4.5 CROWN LAND PLANS SHEET 2 OF 14			
Status	FOR INFORMATION		Revision 03
Scale	1:2,500 @ A1	Spatial Reference System	British National Grid
Drawn By	Checked By	Approved By	
N.HENRY	J.WITHINGTON	L.HARTIGAN	
Drawing reference 026_ARDG_TCCC_LP			
This document is not to be used in whole or in part other than for the intended purpose and project for which it was prepared and provided.			

Plot Date: 21 April 2022 09:55
 File Name: C:\Users\NHC\Arden Management Ltd\Arden Management Ltd\Projects - P16 - GIS & CAD Files (2\026_ARDG_TCCC\NDC\Crown Land Plans\026_ARDG_TCCC_CRWN_LP_04.aprx

The Net Zero Teesside Order 2022

Regulation 5(2)(n) - Infrastructure Planning (Applications: Prescribed Forms and Procedure) Regulations 2009



- Key**
- Order Land - the area within which powers of compulsory acquisition and to take temporary possession can be exercised
 - Order Land - New Rights to be compulsorily acquired and in relation to which it is proposed to extinguish easements, servitudes and other private rights.
 - Order Land - Freehold to be compulsorily acquired and in relation to which it is proposed to extinguish easements, servitudes and other private rights.
 - Order Land - Temporary use of land and in relation to which it is proposed to extinguish or suspend easements, servitudes and other private rights.
 - Crown Land

© Crown copyright and database rights 2020 Ordnance Survey 0100031673. You are permitted to use this data solely to enable you to respond to, or interact with, the organisation that provided you with the data. You are not permitted to copy, sub-licence, distribute or sell any of this data to third parties in any form.
GB Background: Contains OS data © Crown Copyright and database right 2020 Contains data from OS Zoomstack

Client: Net Zero Teesside

Clients: **NZT Power Limited & NZNS Storage Limited**
Designer: ardent
infrastructure and regeneration

Project: **NET ZERO TEESIDE PROJECT**

Drawing Title: **APPLICATION DOCUMENT REFERENCE NO. 4.5 CROWN LAND PLANS SHEET 3 OF 14**

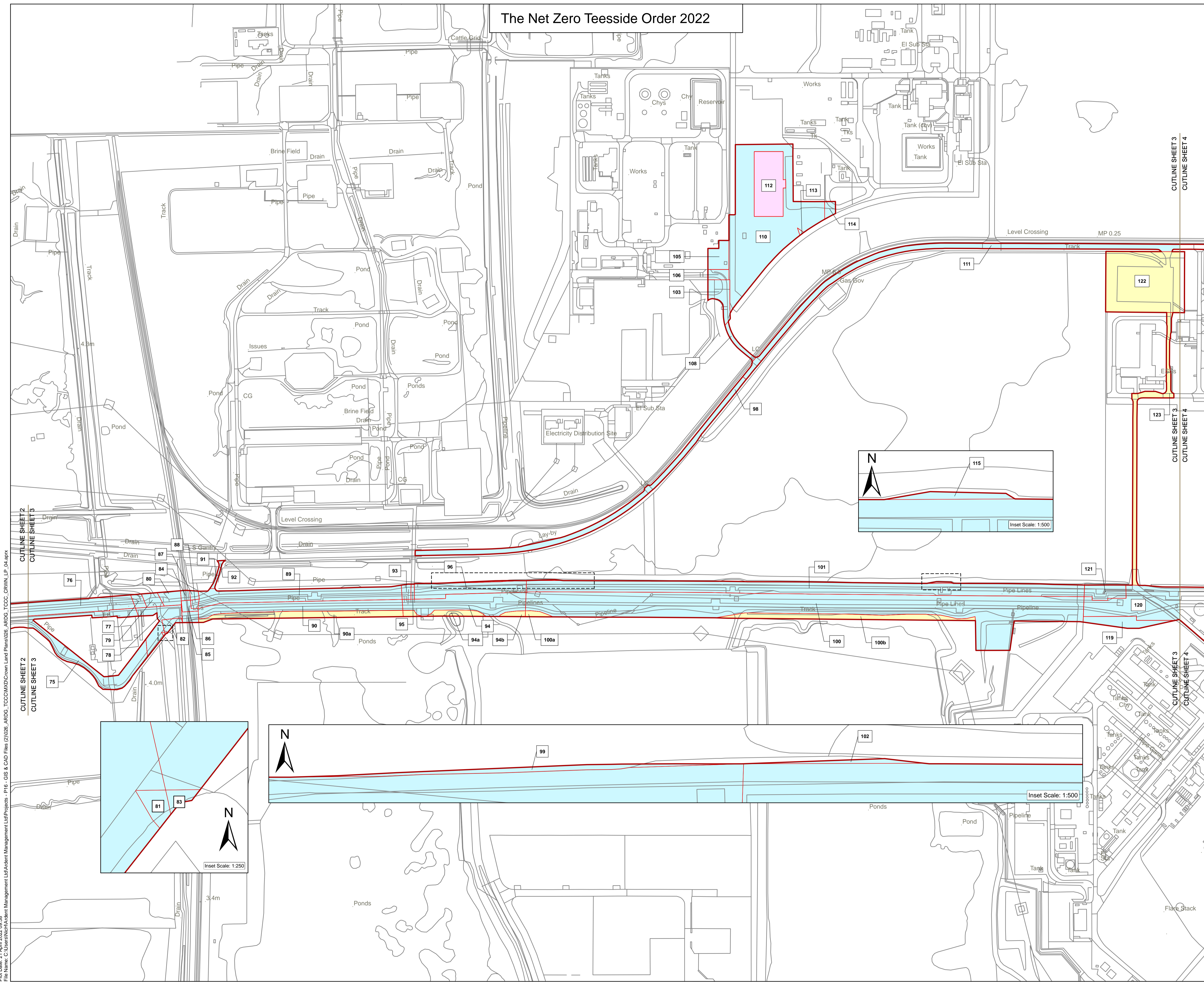
Status: **FOR INFORMATION** Revision: 03
Date: April 2022

Scale: 1:2,500 @ A1 Spatial Reference System: British National Grid

Drawn By: N.HENRYS Checked By: J.WITHINGTON Approved By: L.HARTIGAN

Drawing reference: 026_ARDG_TCCC_LP

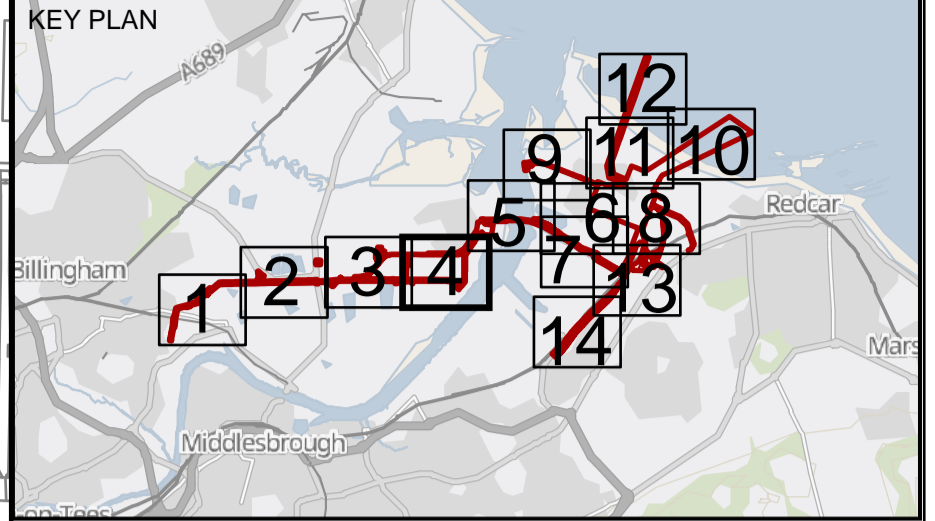
This document is not to be used in whole or in part other than for the intended purpose and project for which it was prepared and provided.








Plot Date: 21 April 2022 09:58
File Name: C:\Users\NHC\Arden Management Ltd\Projects - P16 - GIS & CAD Files (2)\026_ARDG_TCCC\Crown Land Plans\026_ARDG_TCCC_CROWN_LP_04.aprx

The Net Zero Teesside Order 2022

Regulation 5(2)(n) - Infrastructure Planning
(Applications: Prescribed Forms and Procedure)
Regulations 2009



Key

-  Order Land - the area within which powers of compulsory acquisition and to take temporary possession can be exercised
-  Order Land - New Rights to be compulsorily acquired and in relation to which it is proposed to extinguish easements, servitudes and other private rights.
-  Order Land - Freehold to be compulsorily acquired and in relation to which it is proposed to extinguish easements, servitudes and other private rights.
-  Order Land - Temporary use of land and in relation to which it is proposed to extinguish or suspend easements, servitudes and other private rights.
-  Crown Land

© Crown copyright and database rights 2020 Ordnance Survey 0100031673. You are permitted to use this data solely to enable you to respond to, or interact with, the organisation that provided you with the data. You are not permitted to copy, sub-licence, distribute or sell any of this data to third parties in any form.
GB Background: Contains OS data © Crown Copyright and database right 2020 Contains data from OS Zoomstack

Client:  Net Zero Teesside

Clients: **NZT Power Limited & NZNS Storage Limited**

Designer:  ardent
infrastructure and regeneration

Project: **NET ZERO TEESIDE PROJECT**

Drawing Title: **APPLICATION DOCUMENT REFERENCE NO. 4.5
CROWN LAND PLANS
SHEET 4 OF 14**

Status: **FOR INFORMATION** Revision: 03
Date: April 2022

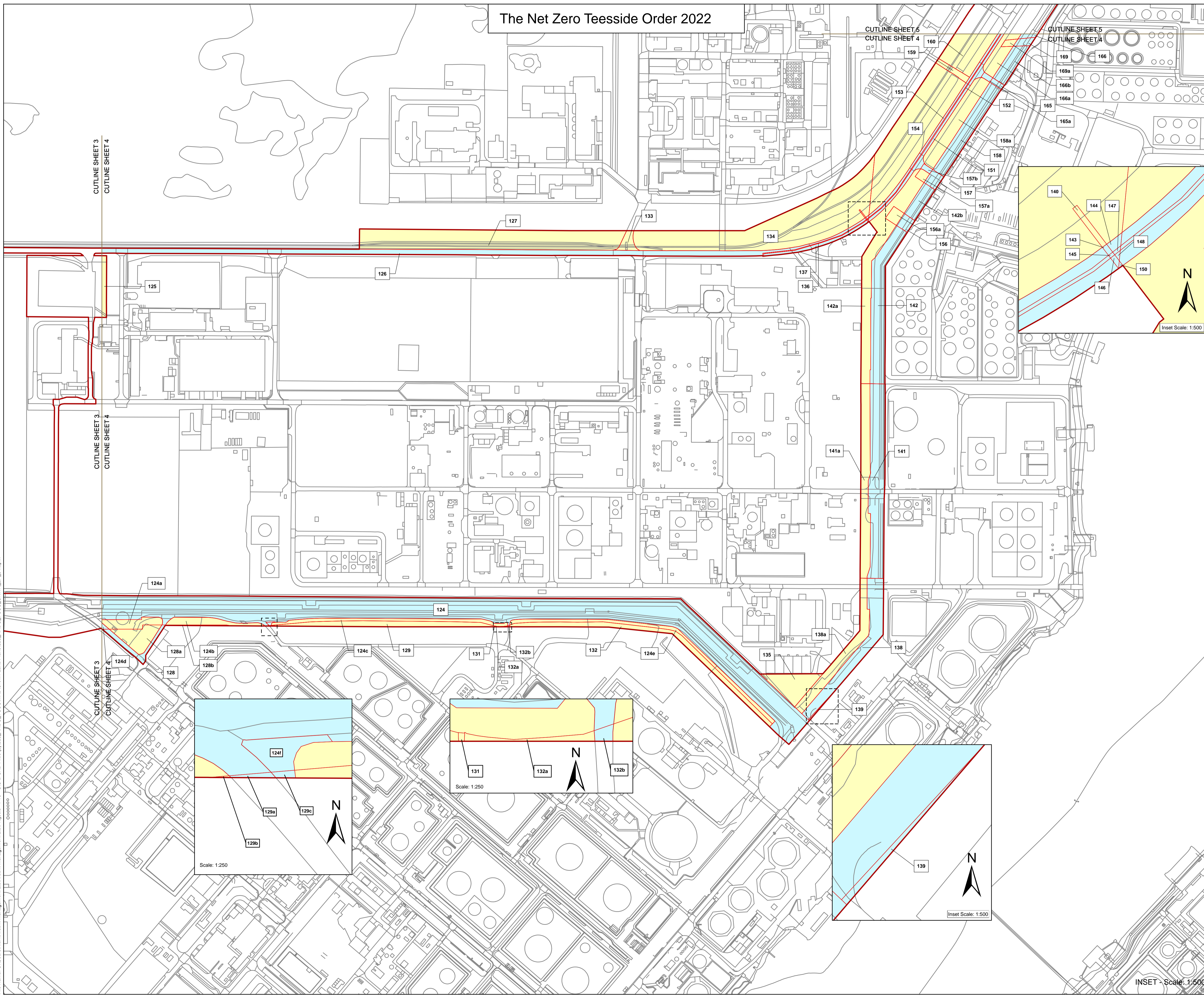
Scale: 1:2,500 @ A1 Spatial Reference System: British National Grid

Drawn By: N.HENRYS Checked By: J.WITHINGTON Approved By: L.HARTIGAN

Drawing reference: 026_ARDG_TCCC_LP

This document is not to be used in whole or in part other than for the intended purpose and project for which it was prepared and provided.

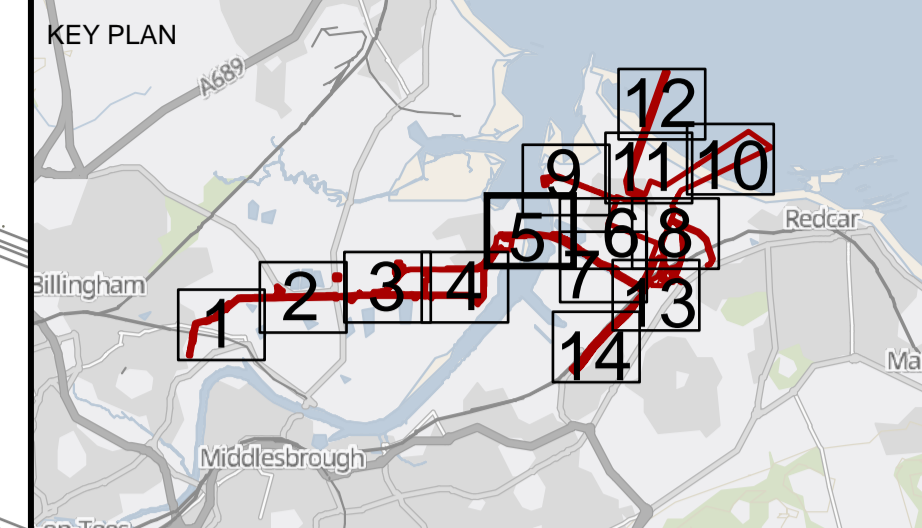
Plot Date: 21 April 2022 10:00
File Name: C:\Users\NHC\Arden Management Ltd\Arden Management Ltd\Projects - P16 - GIS & CAD Files (2)\026_ARDG_TCCC\Crown Land Plans\026_ARDG_TCCC_CROWN_LP_04.aprx



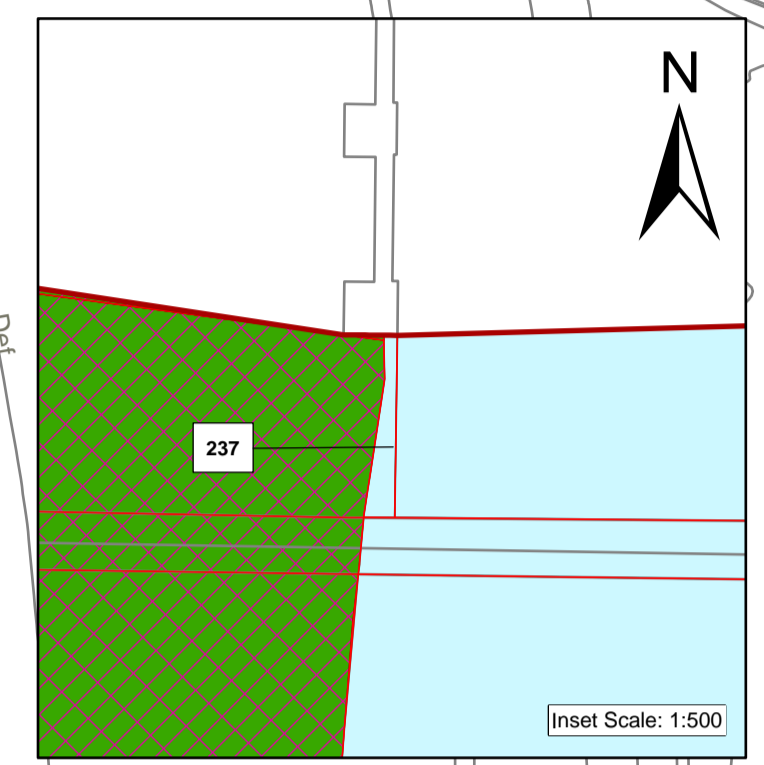
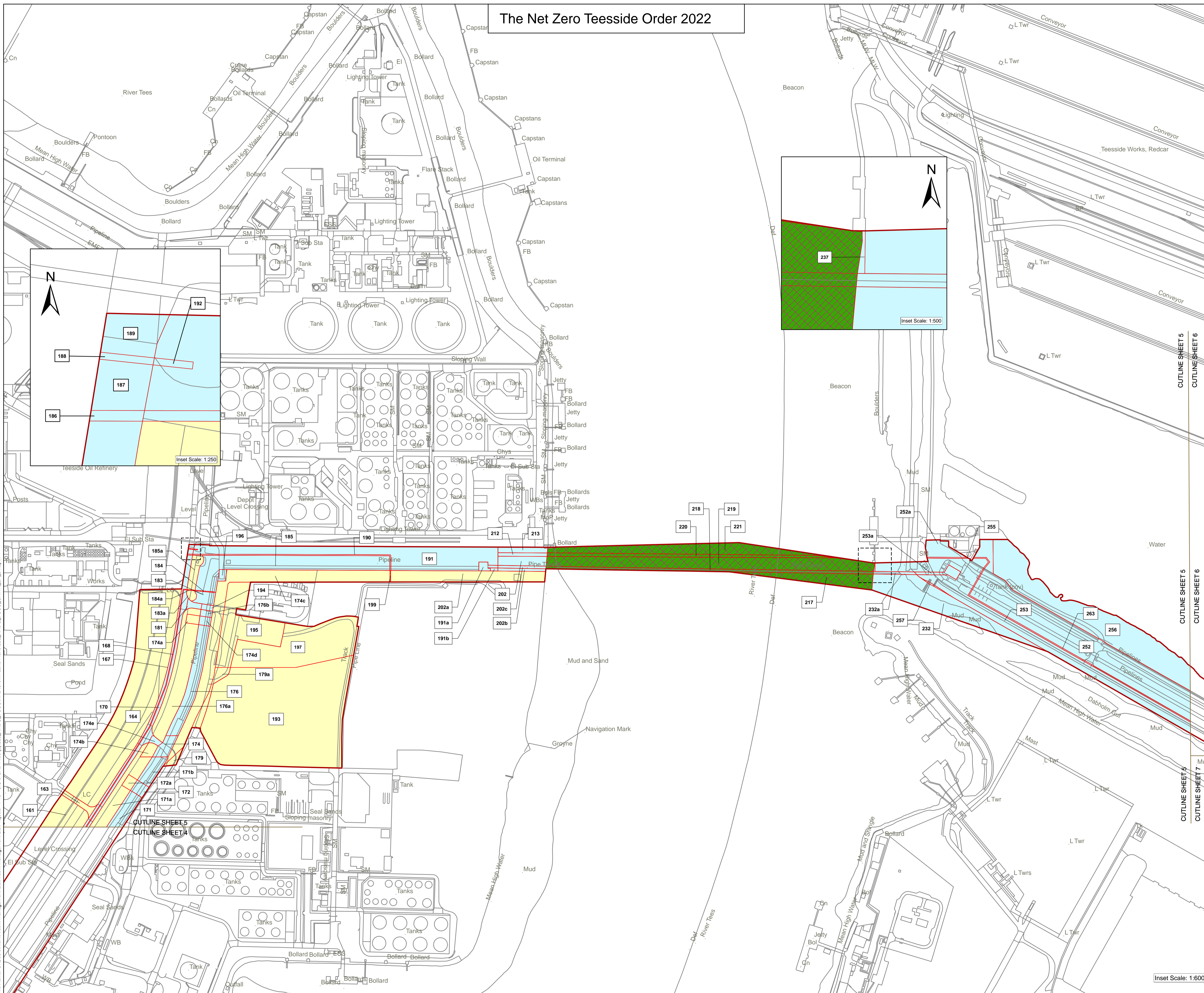
INSET - Scale: 1:500

The Net Zero Teesside Order 2022

Regulation 5(2)(n) - Infrastructure Planning (Applications: Prescribed Forms and Procedure) Regulations 2009



- Key**
- Order Land - the area within which powers of compulsory acquisition and to take temporary possession can be exercised
 - Order Land - New Rights to be compulsorily acquired and in relation to which it is proposed to extinguish easements, servitudes and other private rights.
 - Order Land - Freehold to be compulsorily acquired and in relation to which it is proposed to extinguish easements, servitudes and other private rights.
 - Order Land - Temporary use of land and in relation to which it is proposed to extinguish or suspend easements, servitudes and other private rights.
 - Crown Land



Inset Scale: 1:250

Inset Scale: 1:500

Inset Scale: 1:600

© Crown copyright and database rights 2020 Ordnance Survey 0100031673. You are permitted to use this data solely to enable you to respond to, or interact with, the organisation that provided you with the data. You are not permitted to copy, sub-licence, distribute or sell any of this data to third parties in any form.
GB Background: Contains OS data © Crown Copyright and database right 2020 Contains data from OS Zoomstack

Client: Net Zero Teesside

Clients: **NZT Power Limited & NZNS Storage Limited**

Designer: ardent
infrastructure and regeneration

Project: **NET ZERO TEESSIDE PROJECT**

Drawing Title: **APPLICATION DOCUMENT REFERENCE NO. 4.5
CROWN LAND PLANS
SHEET 5 OF 14**

Status: FOR INFORMATION	Revision: 03
Scale: 1:2,500 @ A1	Date: April 2022
Spatial Reference System: British National Grid	

Drawn By: N.HENRYS	Checked By: J.WITHINGTON	Approved By: L.HARTIGAN
--------------------	--------------------------	-------------------------

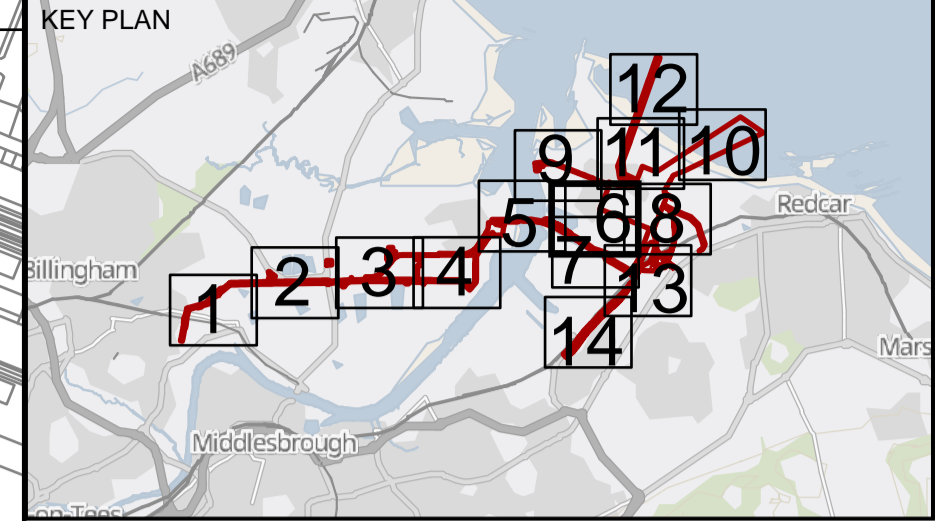
Drawing reference: **026_Ardg_TCCG_LP**

This document is not to be used in whole or in part other than for the intended purpose and project for which it was prepared and provided.






Plot Date: 21 April 2022 10:01
File Name: C:\Users\NHC\Arden Management Ltd\Projects - F16 - GIS & CAD Files (2\026_Ardg_TCCG)\Crown Land Plans\026_Ardg_TCCG_CROWN_LP_04.aprx

The Net Zero Teesside Order 2022

Regulation 5(2)(n) - Infrastructure Planning
(Applications: Prescribed Forms and Procedure)
Regulations 2009



Key

-  Order Land - the area within which powers of compulsory acquisition and to take temporary possession can be exercised
-  Order Land - New Rights to be compulsorily acquired and in relation to which it is proposed to extinguish easements, servitudes and other private rights.
-  Order Land - Freehold to be compulsorily acquired and in relation to which it is proposed to extinguish easements, servitudes and other private rights.
-  Order Land - Temporary use of land and in relation to which it is proposed to extinguish or suspend easements, servitudes and other private rights.
-  Crown Land

© Crown copyright and database rights 2020 Ordnance Survey 0100031673. You are permitted to use this data solely to enable you to respond to, or interact with, the organisation that provided you with the data. You are not permitted to copy, sub-licence, distribute or sell any of this data to third parties in any form.
GB Background: Contains OS data © Crown Copyright and database right 2020 Contains data from OS Zoomstack

Client:  Net Zero Teesside

Clients: **NZT Power Limited & NZNS Storage Limited**

Designer:  ardent
infrastructure and regeneration

Project: **NET ZERO TEESSIDE PROJECT**

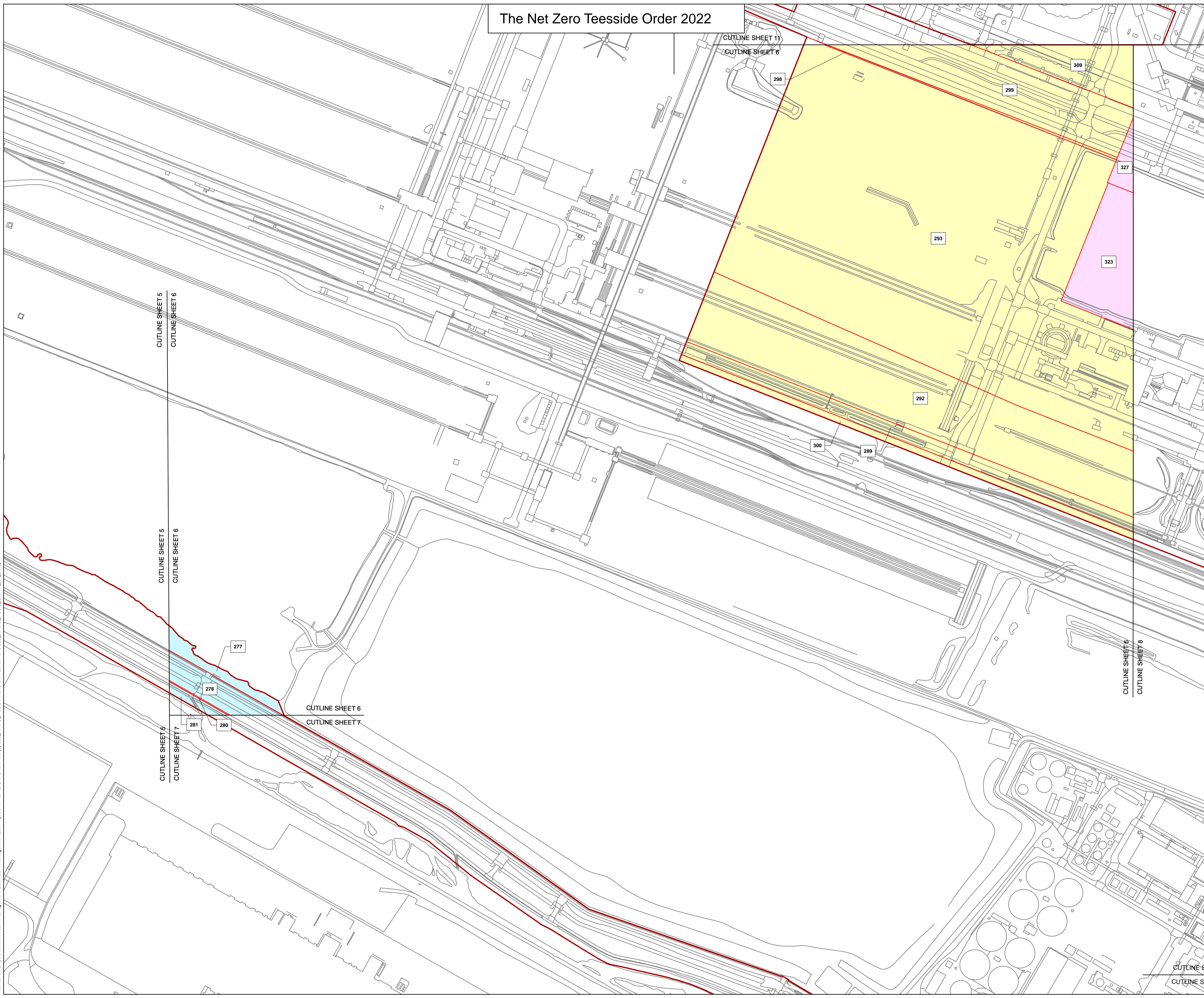
Drawing Title: **APPLICATION DOCUMENT REFERENCE NO. 4.5
CROWN LAND PLANS
SHEET 6 OF 14**

Status	FOR INFORMATION	Revision	03
Date	April 2022		
Scale	1:2,500 @ A1	Spatial Reference System	British National Grid

Drawn By	Checked By	Approved By
N.HENRY	J.WITHINGTON	L.HARTIGAN
Drawing reference: 026_ARDG_TCCC_LP		

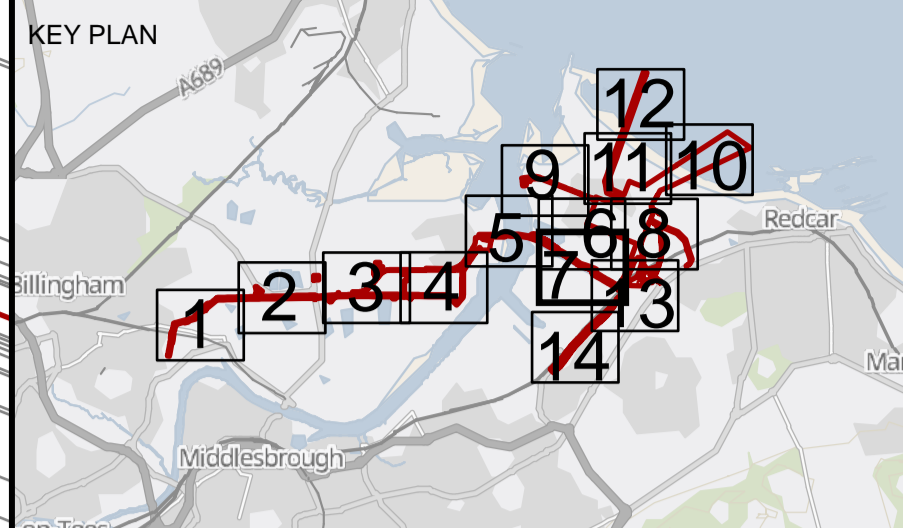
This document is not to be used in whole or in part other than for the intended purpose and project for which it was prepared and provided.

Plot Date: 21 April 2022 09:55
File Name: C:\Users\NHC\Arden Management Ltd\Arden Management Ltd\Projects - P16 - GIS & CAD Files (2\026_ARDG_TCCC\MKDCrown Land Plans\026_ARDG_TCCC_CRWN_LP_04.aprx








The Net Zero Teesside Order 2022

Regulation 5(2)(n) - Infrastructure Planning
(Applications: Prescribed Forms and Procedure)
Regulations 2009




Key

-  Order Land - the area within which powers of compulsory acquisition and to take temporary possession can be exercised
-  Order Land - New Rights to be compulsorily acquired and in relation to which it is proposed to extinguish easements, servitudes and other private rights.
-  Order Land - Freehold to be compulsorily acquired and in relation to which it is proposed to extinguish easements, servitudes and other private rights.
-  Order Land - Temporary use of land and in relation to which it is proposed to extinguish or suspend easements, servitudes and other private rights.
-  Crown Land

© Crown copyright and database rights 2020 Ordnance Survey 0100031673. You are permitted to use this data solely to enable you to respond to, or interact with, the organisation that provided you with the data. You are not permitted to copy, sub-licence, distribute or sell any of this data to third parties in any form.
GB Background: Contains OS data © Crown Copyright and database right 2020 Contains data from OS Zoomstack

Client:  Net Zero Teesside

Clients: **NZT Power Limited & NZNS Storage Limited**

Designer:  ardent
infrastructure and regeneration

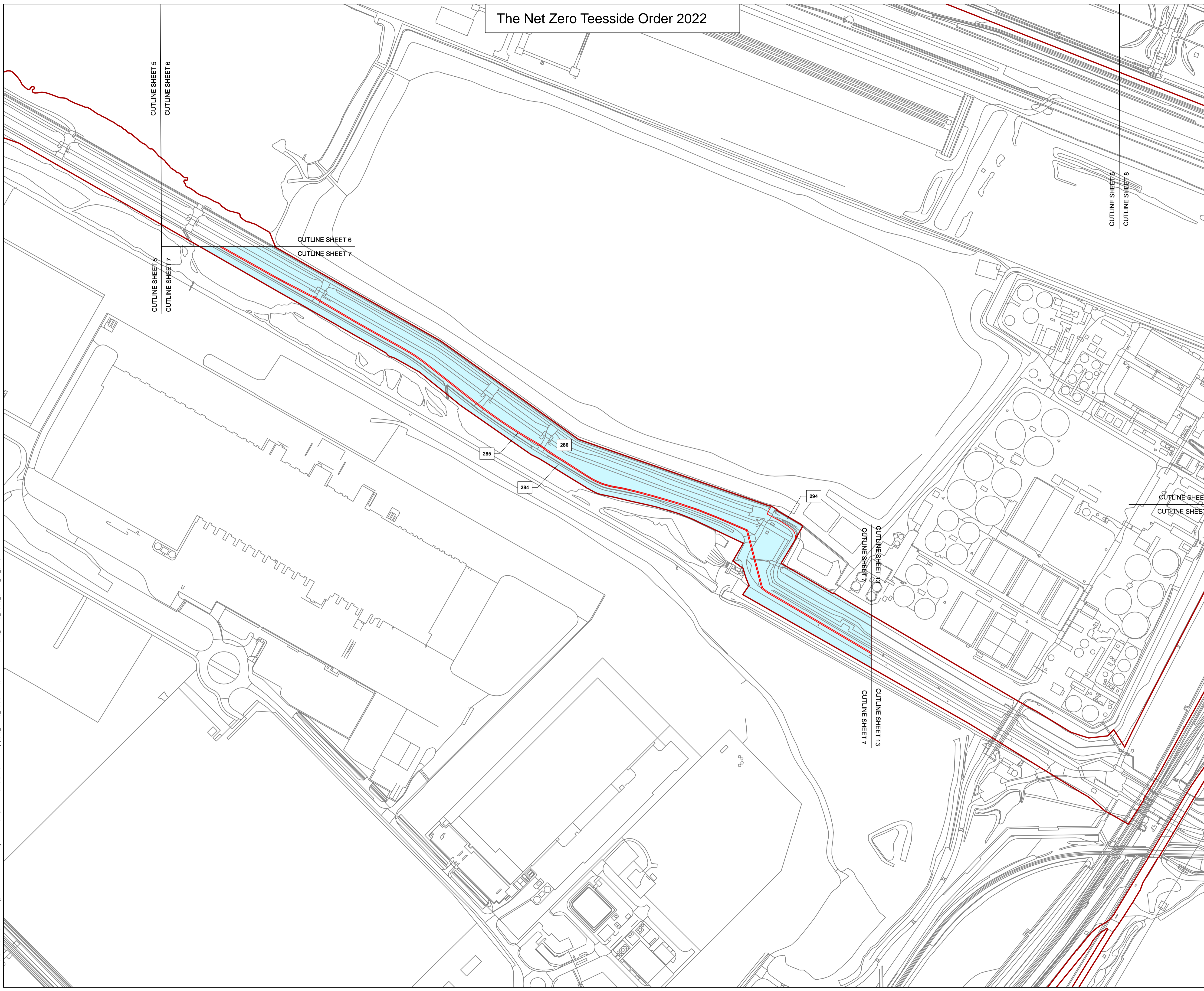
Project: **NET ZERO TEESIDE PROJECT**

Drawing Title: **APPLICATION DOCUMENT REFERENCE NO. 4.5
CROWN LAND PLANS
SHEET 7 OF 14**

Status	FOR INFORMATION		Revision	03
Scale	1:2,500 @ A1	Spatial Reference System	British National Grid	
Drawn By	N.HENRYS	Checked By	J.WITHINGTON	Approved By
Drawing reference	026_ARDG_TCCC_LP			

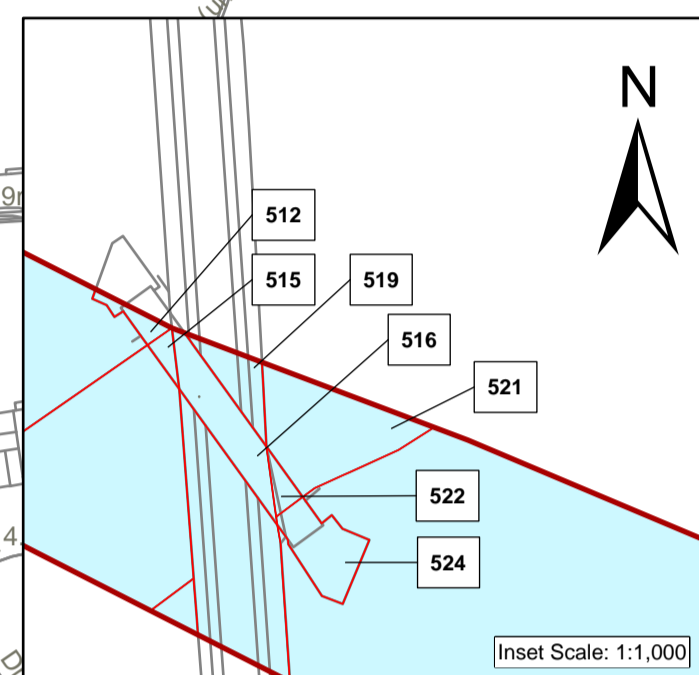
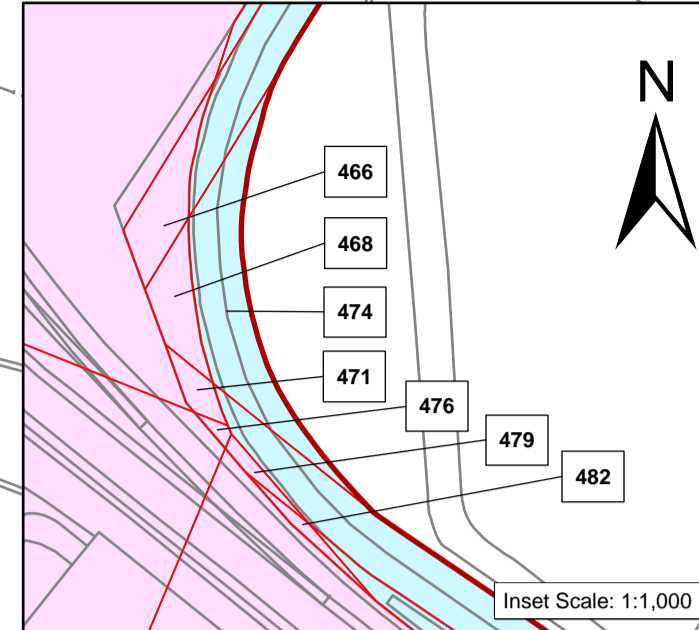
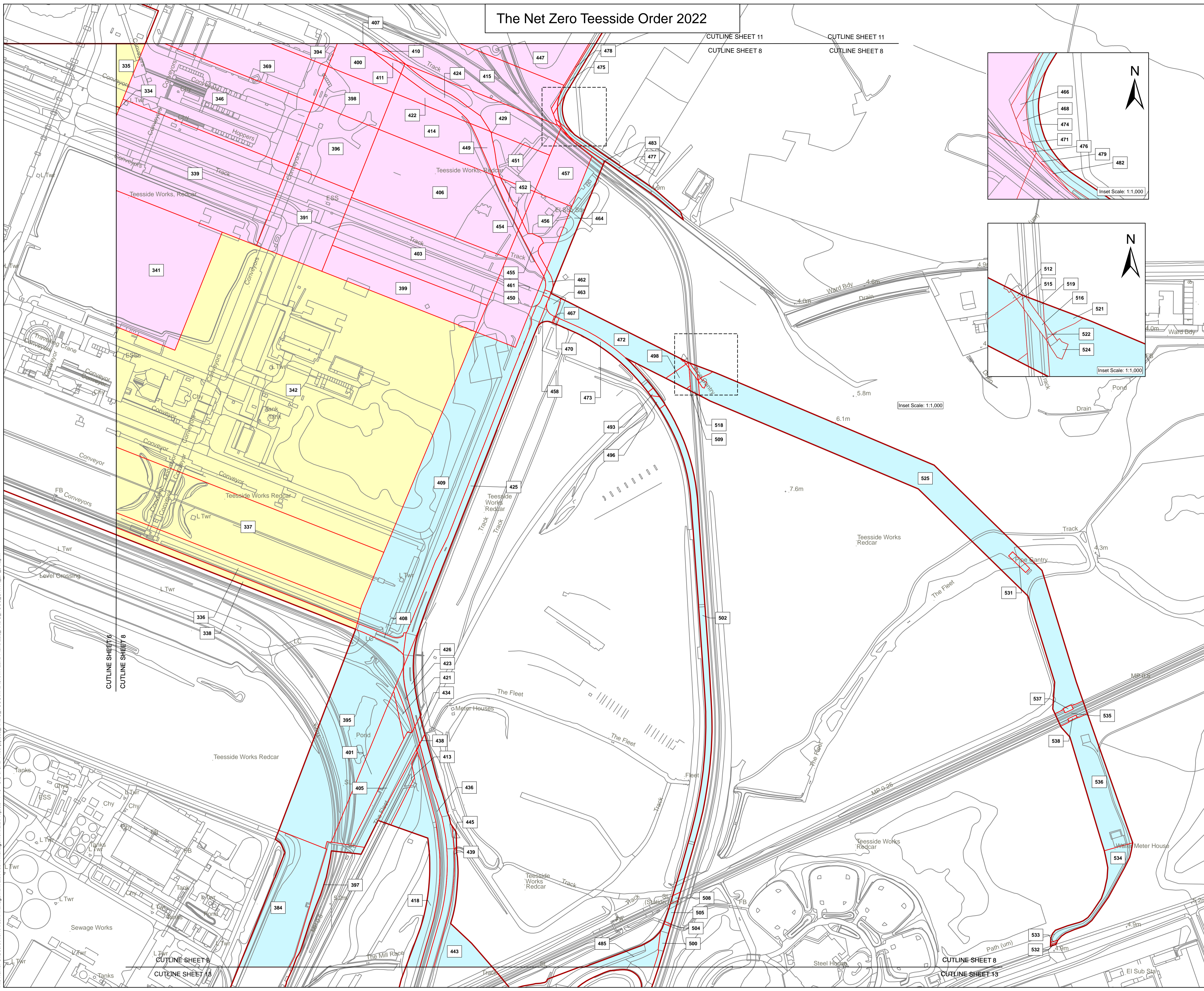
This document is not to be used in whole or in part other than for the intended purpose and project for which it was prepared and provided.

Plot Date: 21 April 2022 09:55
File Name: C:\Users\NHC\Arden Management Ltd\Projects - P16 - GIS & CAD Files (2)\026_ARDG_TCCC\NDC\Crown Land Plans\026_ARDG_TCCC_CRWN_LP_04.aprx

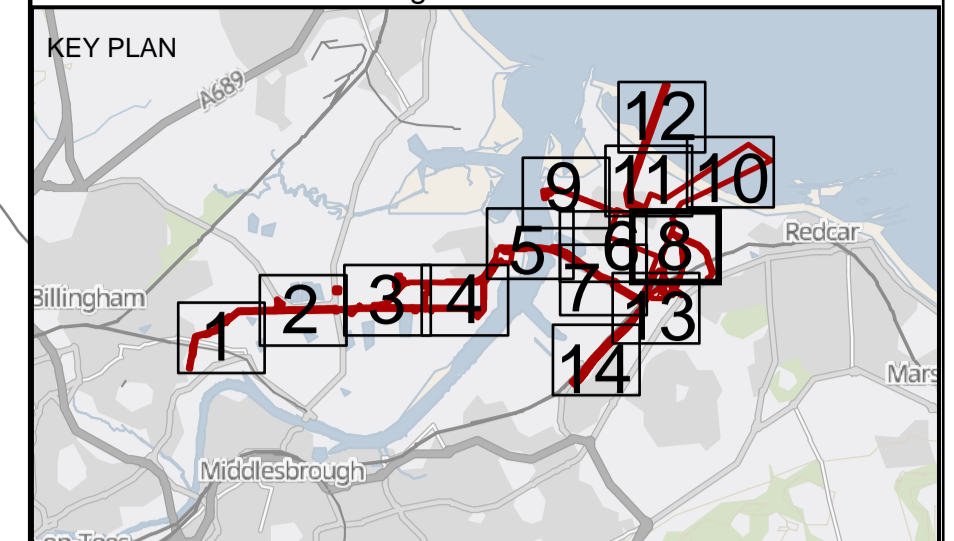


The Net Zero Teesside Order 2022

CUTLINE SHEET 11
CUTLINE SHEET 8



Regulation 5(2)(n) - Infrastructure Planning
(Applications: Prescribed Forms and Procedure)
Regulations 2009



- Key**
- Order Land - the area within which powers of compulsory acquisition and to take temporary possession can be exercised
 - Order Land - New Rights to be compulsorily acquired and in relation to which it is proposed to extinguish easements, servitudes and other private rights.
 - Order Land - Freehold to be compulsorily acquired and in relation to which it is proposed to extinguish easements, servitudes and other private rights.
 - Order Land - Temporary use of land and in relation to which it is proposed to extinguish or suspend easements, servitudes and other private rights.
 - Crown Land

© Crown copyright and database rights 2020 Ordnance Survey 0100031673. You are permitted to use this data solely to enable you to respond to, or interact with, the organisation that provided you with the data. You are not permitted to copy, sub-licence, distribute or sell any of this data to third parties in any form.
GB Background: Contains OS data © Crown Copyright and database right 2020 Contains data from OS Zoomstack

Client
 Net Zero Teesside

Clients
NZT Power Limited & NZNS Storage Limited

Designer
 ardent
infrastructure and regeneration

Project
NET ZERO TEESSIDE PROJECT

Drawing Title
**APPLICATION DOCUMENT REFERENCE NO. 4.5
CROWN LAND PLANS
SHEET 8 OF 14**

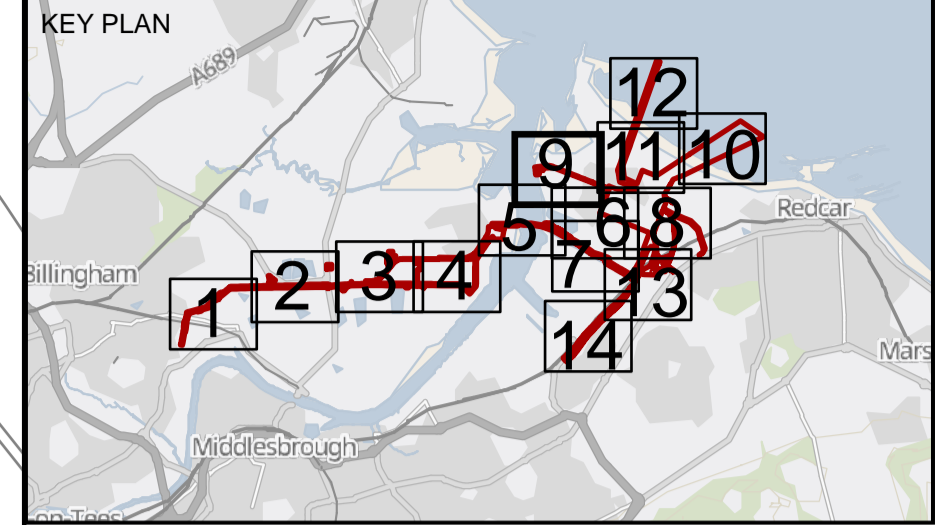
Status	FOR INFORMATION	Revision	03
Date	April 2022	Checked By	J.WITHINGTON
Scale	1:2,500 @ A1	Approved By	L.HARTIGAN
Spatial Reference System	British National Grid	Drawn By	N.HENRYS
Drawing reference 026_ARDG_TCCC_LP			

This document is not to be used in whole or in part other than for the intended purpose and project for which it was prepared and provided.






Plot Date: 21 April 2022 10:02
 File Name: C:\Users\NHC\Arden Management Ltd\Arden Management Ltd\Projects - P16 - GIS & CAD Files (2\026_ARDG_TCCC\MD\Crown Land Plans\026_ARDG_TCCC_CRWN_LP_04.aprx

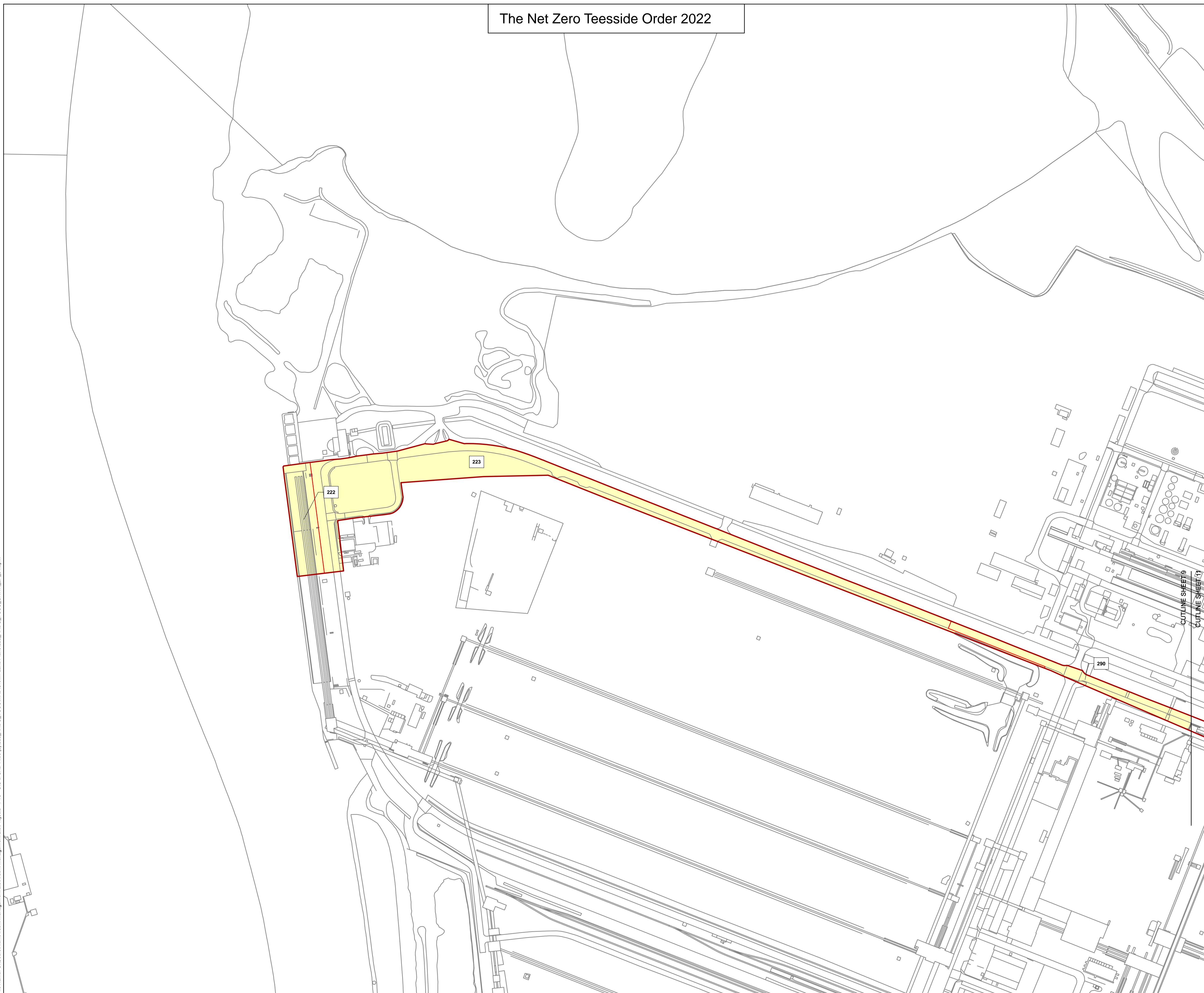
The Net Zero Teesside Order 2022

Regulation 5(2)(n) - Infrastructure Planning
(Applications: Prescribed Forms and Procedure)
Regulations 2009



Key

-  Order Land - the area within which powers of compulsory acquisition and to take temporary possession can be exercised
-  Order Land - New Rights to be compulsorily acquired and in relation to which it is proposed to extinguish easements, servitudes and other private rights.
-  Order Land - Freehold to be compulsorily acquired and in relation to which it is proposed to extinguish easements, servitudes and other private rights.
-  Order Land - Temporary use of land and in relation to which it is proposed to extinguish or suspend easements, servitudes and other private rights.
-  Crown Land



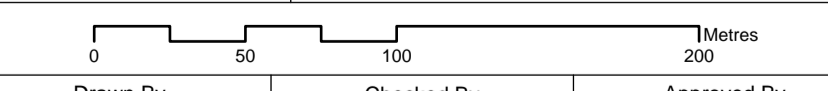
© Crown copyright and database rights 2020 Ordnance Survey 0100031673. You are permitted to use this data solely to enable you to respond to, or interact with, the organisation that provided you with the data. You are not permitted to copy, sub-licence, distribute or sell any of this data to third parties in any form.
GB Background: Contains OS data © Crown Copyright and database right 2020 Contains data from OS Zoomstack

Client 

Clients **NZT Power Limited & NZNS Storage Limited**
Designer 

Project **NET ZERO TEESIDE PROJECT**

Drawing Title
**APPLICATION DOCUMENT REFERENCE NO. 4.5
CROWN LAND PLANS
SHEET 9 OF 14**

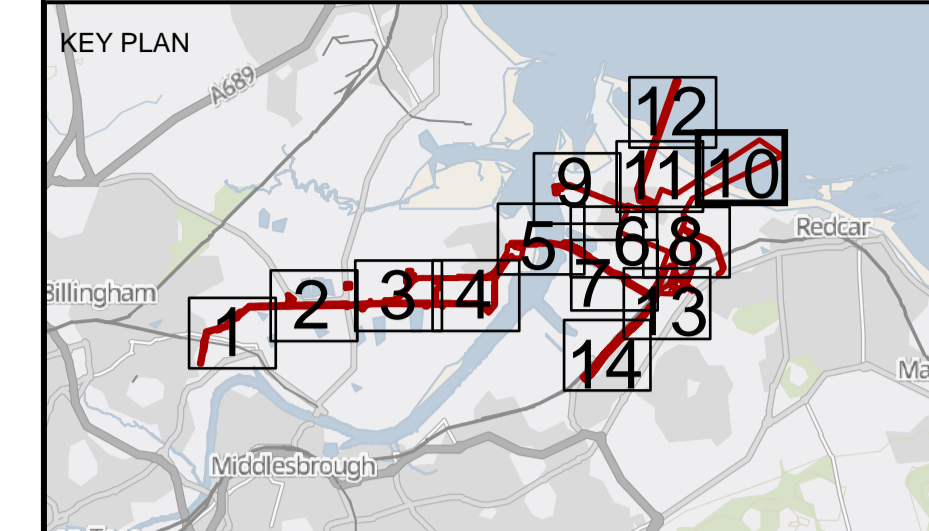
Status	FOR INFORMATION	Revision	03
Date		Date	April 2022
Scale	1:2,500 @ A1	Spatial Reference System	British National Grid
			
Drawn By	N.HENRYS	Checked By	J.WITHINGTON
Approved By		Approved By	L.HARTIGAN

Drawing reference **026_ARDG_TCCC_LP**
This document is not to be used in whole or in part other than for the intended purpose and project for which it was prepared and provided.






Plot Date: 21 April 2022 09:55
 File Name: C:\Users\NHC\Arden Management Ltd\Arden Management Ltd\Projects - P16 - GIS & CAD Files\2\026_ARDG_TCCC\WMD\Crown Land Plans\026_ARDG_TCCC_CRWN_LP_04.aprx

The Net Zero Teesside Order 2022

Regulation 5(2)(n) - Infrastructure Planning
(Applications: Prescribed Forms and Procedure)
Regulations 2009



Key

-  Order Land - the area within which powers of compulsory acquisition and to take temporary possession can be exercised
-  Order Land - New Rights to be compulsorily acquired and in relation to which it is proposed to extinguish easements, servitudes and other private rights.
-  Order Land - Freehold to be compulsorily acquired and in relation to which it is proposed to extinguish easements, servitudes and other private rights.
-  Order Land - Temporary use of land and in relation to which it is proposed to extinguish or suspend easements, servitudes and other private rights.
-  Crown Land

© Crown copyright and database rights 2020 Ordnance Survey 0100031673. You are permitted to use this data solely to enable you to respond to, or interact with, the organisation that provided you with the data. You are not permitted to copy, sub-licence, distribute or sell any of this data to third parties in any form.
GB Background: Contains OS data © Crown Copyright and database right 2020 Contains data from OS Zoomstack

Client 

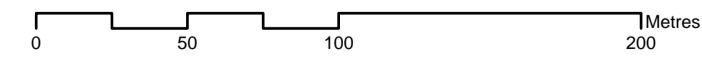
Clients **NZT Power Limited & NZNS Storage Limited**



Project **NET ZERO TEESIDE PROJECT**

Drawing Title
**APPLICATION DOCUMENT REFERENCE NO. 4.5
CROWN LAND PLANS
SHEET 10 OF 14**

Status	FOR INFORMATION	Revision	03
Date	April 2022		

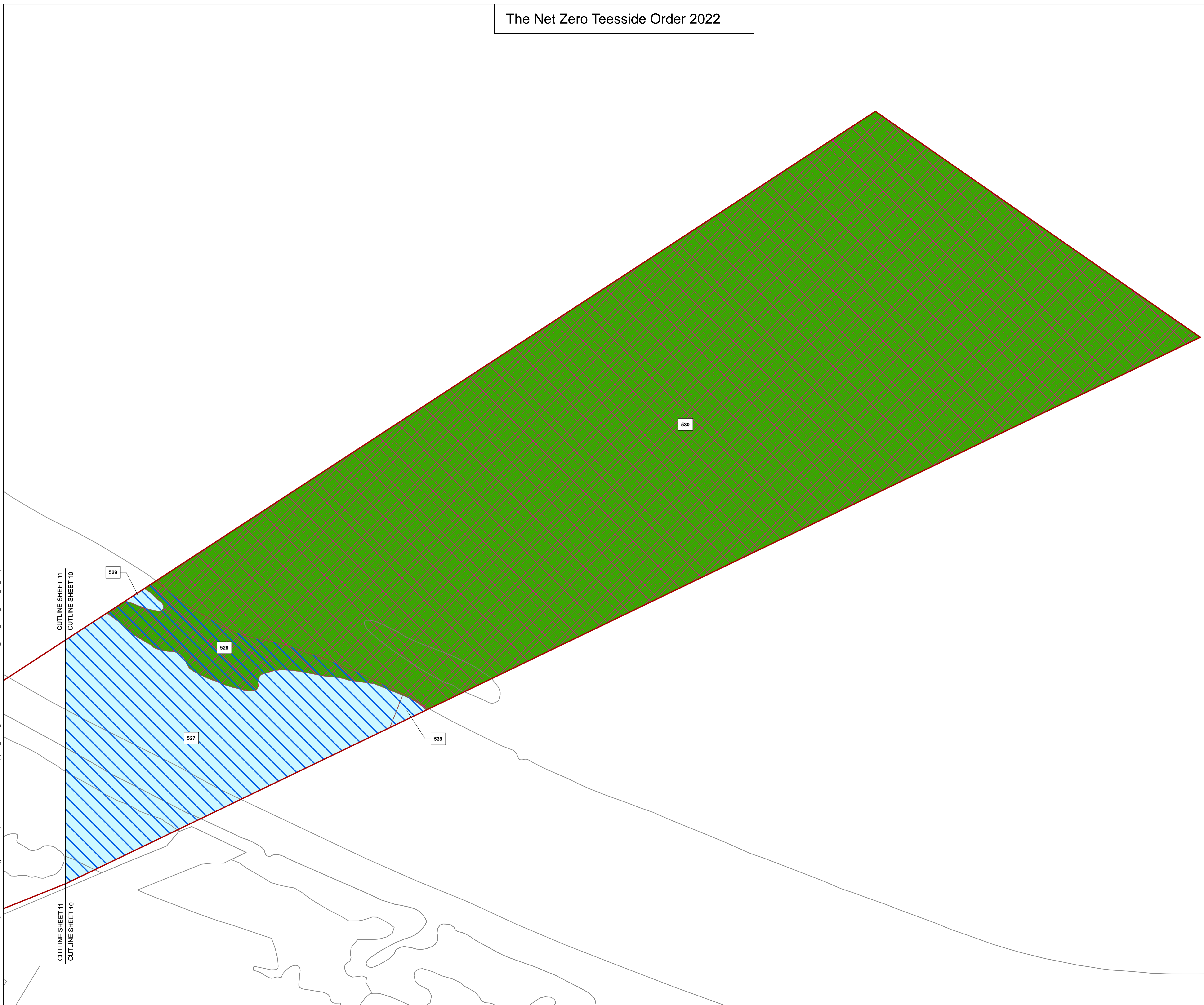
Scale	1:2,500 @ A1	Spatial Reference System	British National Grid
			

Drawn By	Checked By	Approved By
N.HENRY	J.WITHINGTON	L.HARTIGAN

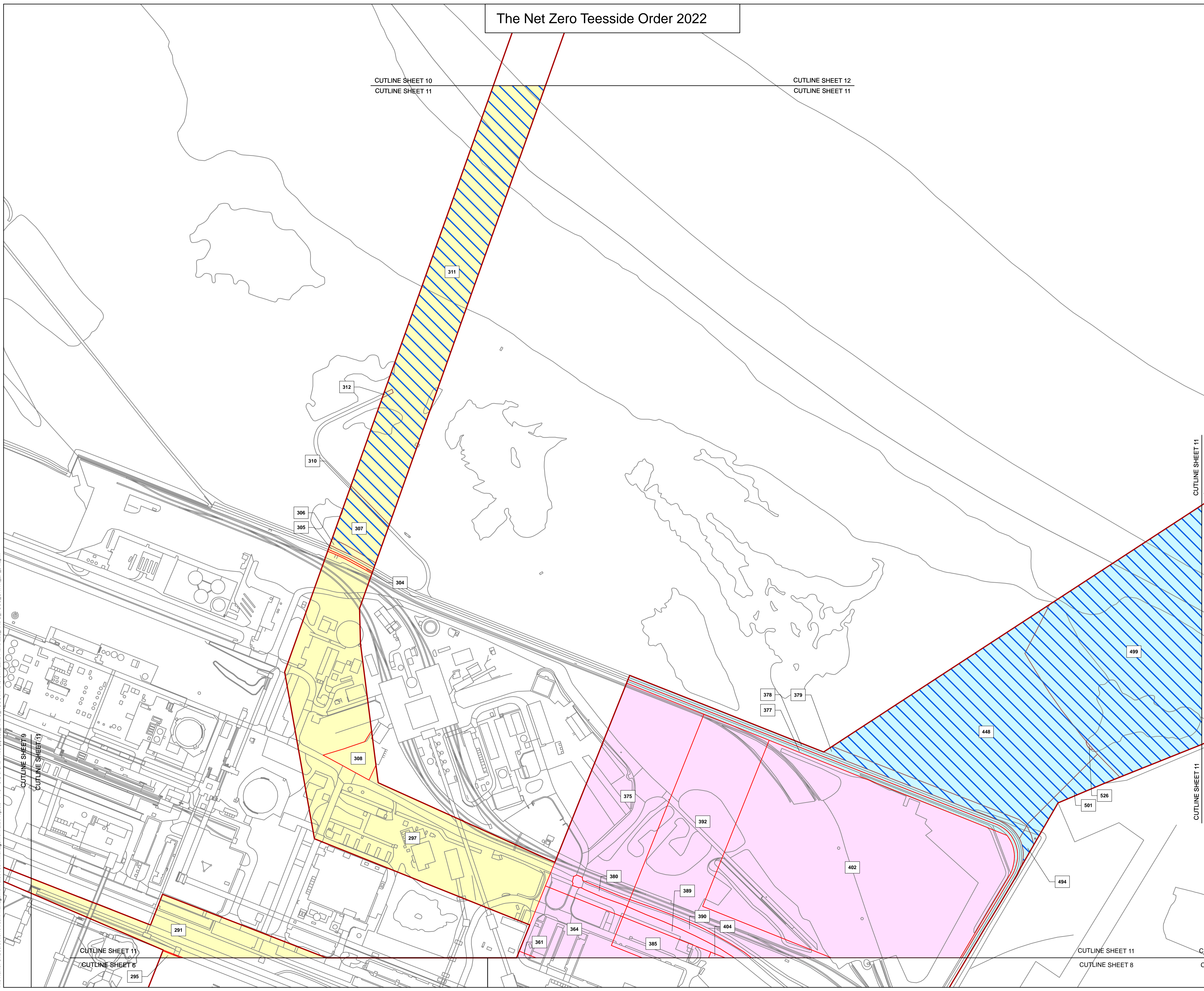
Drawing reference **026_ARDG_TCCC_LP**

This document is not to be used in whole or in part other than for the intended purpose and project for which it was prepared and provided.

Plot Date: 21 April 2022 09:55
File Name: C:\Users\NHC\Arden Management Ltd\Arden Management Ltd\Projects - P16 - GIS & CAD Files (2)\026_ARDG_TCCC\NDC\Crown Land Plans\026_ARDG_TCCC_CRWN_LP_04.aprx



The Net Zero Teesside Order 2022



Regulation 5(2)(n) - Infrastructure Planning
(Applications: Prescribed Forms and Procedure)
Regulations 2009

KEY PLAN

Key

- Order Land - the area within which powers of compulsory acquisition and to take temporary possession can be exercised
- Order Land - New Rights to be compulsorily acquired and in relation to which it is proposed to extinguish easements, servitudes and other private rights.
- Order Land - Freehold to be compulsorily acquired and in relation to which it is proposed to extinguish easements, servitudes and other private rights.
- Order Land - Temporary use of land and in relation to which it is proposed to extinguish or suspend easements, servitudes and other private rights.
- Crown Land

© Crown copyright and database rights 2020 Ordnance Survey 0100031673. You are permitted to use this data solely to enable you to respond to, or interact with, the organisation that provided you with the data. You are not permitted to copy, sub-licence, distribute or sell any of this data to third parties in any form.
GB Background: Contains OS data © Crown Copyright and database right 2020 Contains data from OS Zoomstack

Client

Clients

NZT Power Limited & NZNS Storage Limited

Designer

Project

NET ZERO TEESIDE PROJECT

Drawing Title

**APPLICATION DOCUMENT REFERENCE NO. 4.5
CROWN LAND PLANS
SHEET 11 OF 14**

Status

FOR INFORMATION

Revision 03
Date April 2022

Scale 1:2,500 @ A1

Spatial Reference System British National Grid

Drawn By

N.HENRYS

Checked By

J.WITHINGTON

Approved By

L.HARTIGAN

Drawing reference

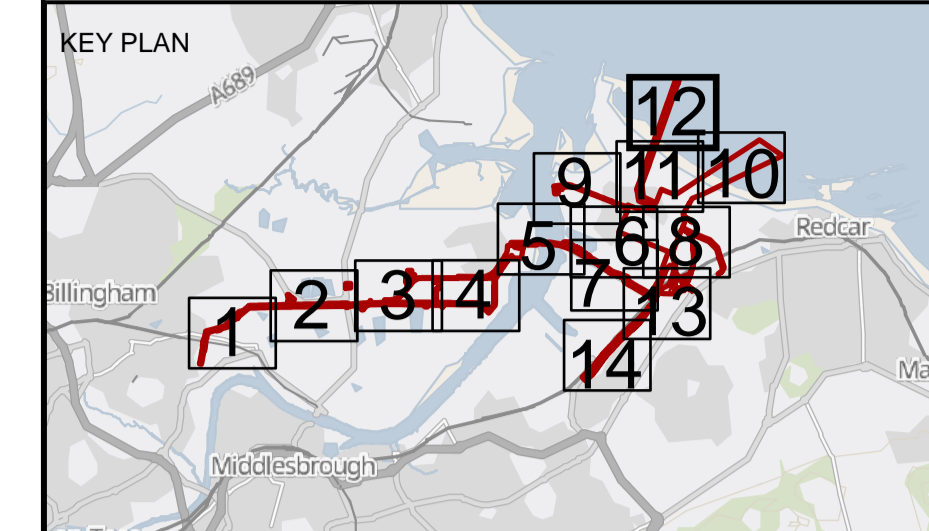
026_ARDG_TCCC_LP

This document is not to be used in whole or in part other than for the intended purpose and project for which it was prepared and provided.






Plot Date: 21 April 2022 09:55
 File Name: C:\Users\NHC\Arden Management Ltd\Arden Management Ltd\Projects - F16 - GIS & CAD Files (2)\026_ARDG_TCCC\Crown Land Plans\026_ARDG_TCCC_CROWN_LP_04.aprx

The Net Zero Teesside Order 2022

Regulation 5(2)(n) - Infrastructure Planning
(Applications: Prescribed Forms and Procedure)
Regulations 2009




Key

-  Order Land - the area within which powers of compulsory acquisition and to take temporary possession can be exercised
-  Order Land - New Rights to be compulsorily acquired and in relation to which it is proposed to extinguish easements, servitudes and other private rights.
-  Order Land - Freehold to be compulsorily acquired and in relation to which it is proposed to extinguish easements, servitudes and other private rights.
-  Order Land - Temporary use of land and in relation to which it is proposed to extinguish or suspend easements, servitudes and other private rights.
-  Crown Land

© Crown copyright and database rights 2020 Ordnance Survey 0100031673. You are permitted to use this data solely to enable you to respond to, or interact with, the organisation that provided you with the data. You are not permitted to copy, sub-licence, distribute or sell any of this data to third parties in any form.
GB Background: Contains OS data © Crown Copyright and database right 2020 Contains data from OS Zoomstack

Client 

Clients **NZT Power Limited & NZNS Storage Limited**


Designer 

Project **NET ZERO TEESIDE PROJECT**

Drawing Title
**APPLICATION DOCUMENT REFERENCE NO. 4.5
CROWN LAND PLANS
SHEET 12 OF 14**

Status	FOR INFORMATION	Revision	03
Date	April 2022		

Scale	1:2,500 @ A1	Spatial Reference System	British National Grid
-------	--------------	--------------------------	-----------------------



Drawn By	Checked By	Approved By
N.HENRY	J.WITHINGTON	L.HARTIGAN

Drawing reference **026_ARDG_TCCC_LP**

This document is not to be used in whole or in part other than for the intended purpose and project for which it was prepared and provided.

Plot Date: 21 April 2022 09:55
File Name: C:\Users\NCH\Arden\Management Lfd\Arden Management Lfd\Projects - P16 - GIS & CAD Files (2)\026_ARDG_TCCC\MKD\Crown Land Plans\026_ARDG_TCCC_CRWN_LP_04.aprx

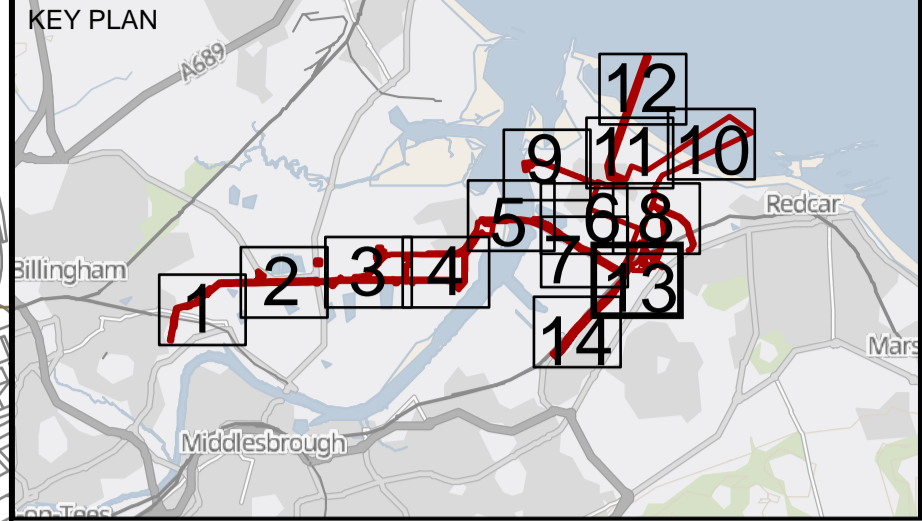
CUTLINE SHEET 10
CUTLINE SHEET 11

CUTLINE SHEET 12
CUTLINE SHEET 11

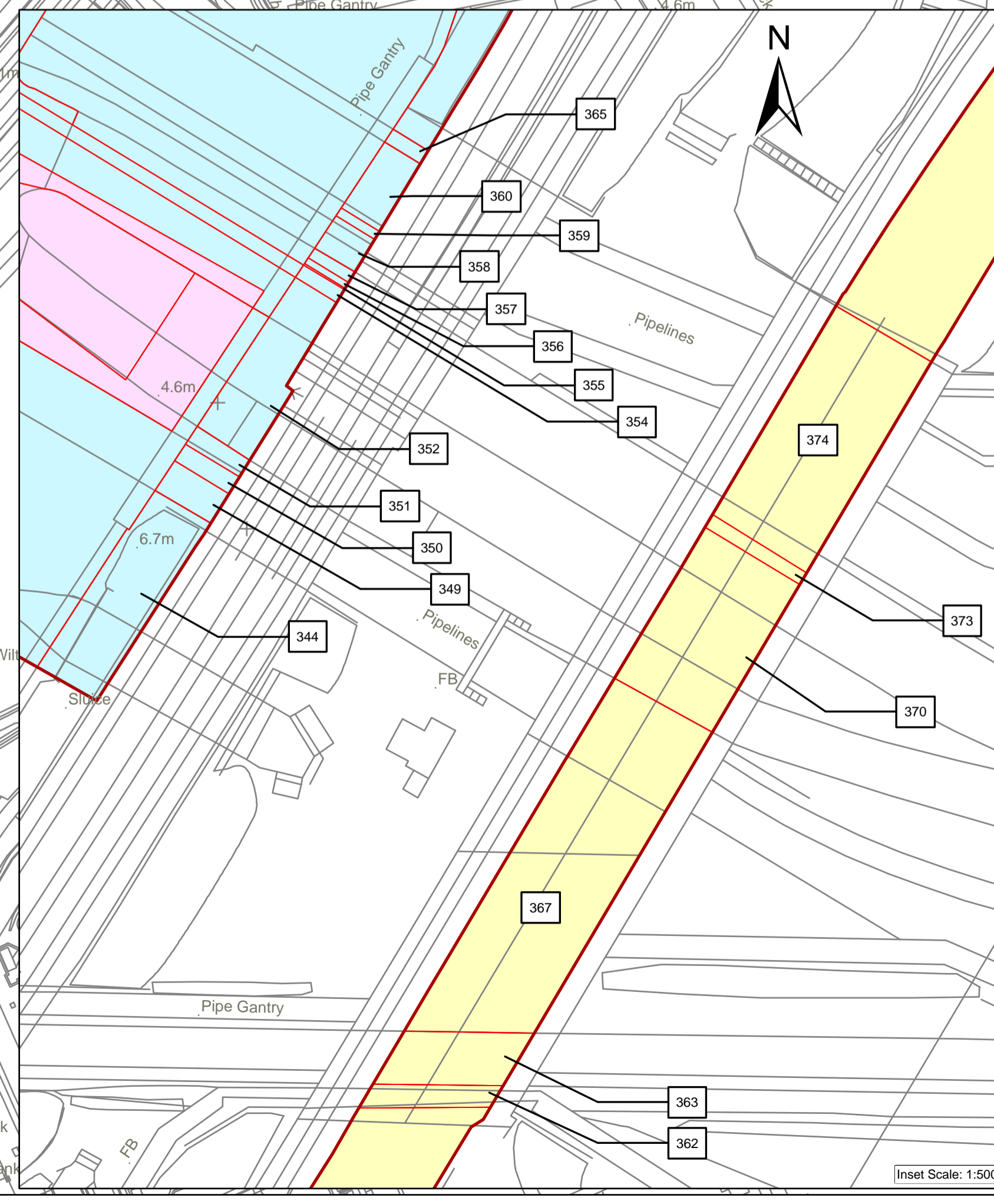
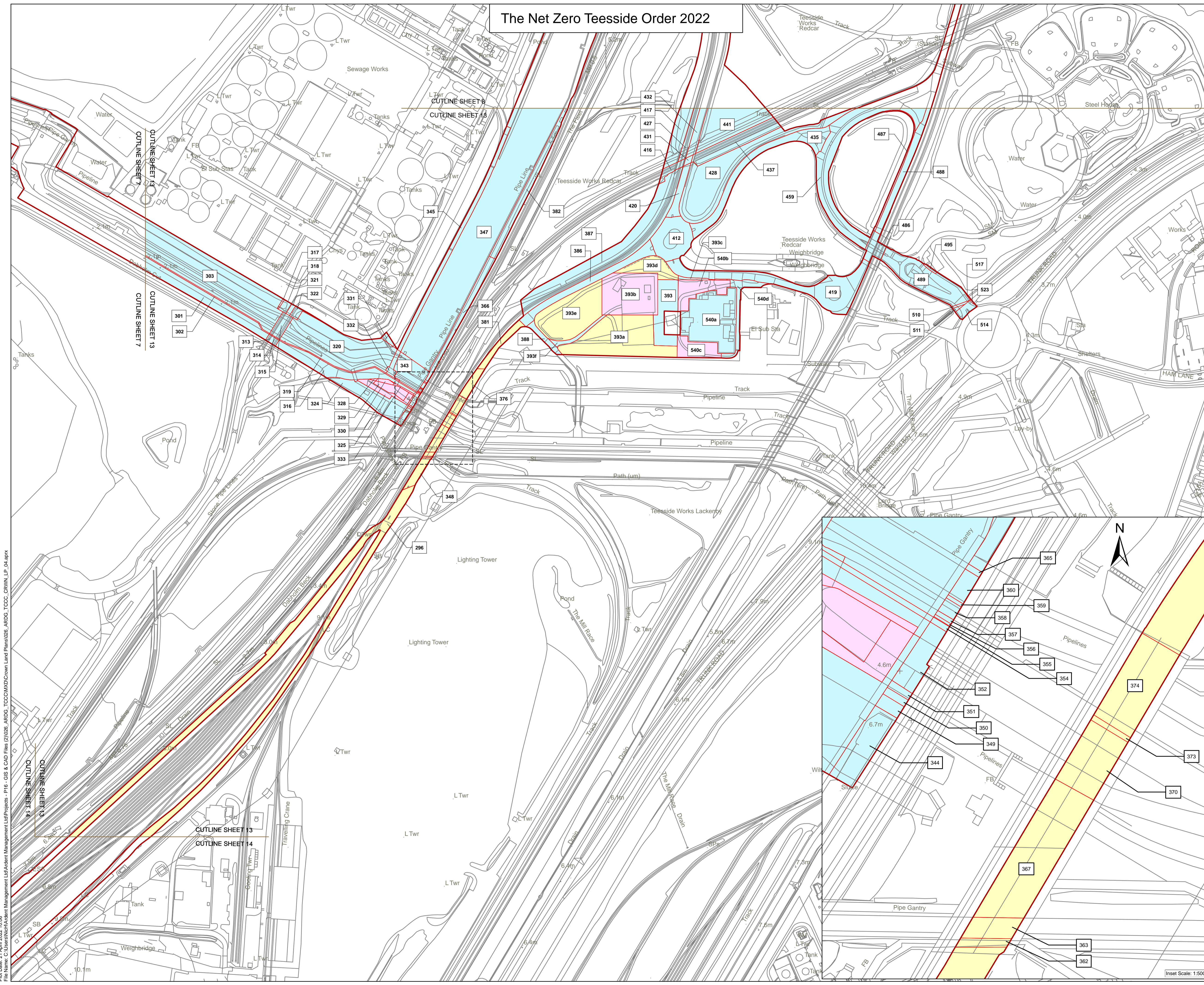


The Net Zero Teesside Order 2022

Regulation 5(2)(n) - Infrastructure Planning
(Applications: Prescribed Forms and Procedure)
Regulations 2009



- Key**
- Order Land - the area within which powers of compulsory acquisition and to take temporary possession can be exercised
 - Order Land - New Rights to be compulsorily acquired and in relation to which it is proposed to extinguish easements, servitudes and other private rights.
 - Order Land - Freehold to be compulsorily acquired and in relation to which it is proposed to extinguish or suspend easements, servitudes and other private rights.
 - Order Land - Temporary use of land and in relation to which it is proposed to extinguish or suspend easements, servitudes and other private rights.
 - Crown Land



© Crown copyright and database rights 2020 Ordnance Survey 0100031673. You are permitted to use this data solely to enable you to respond to, or interact with, the organisation that provided you with the data. You are not permitted to copy, sub-licence, distribute or sell any of this data to third parties in any form.
GB Background: Contains OS data © Crown Copyright and database right 2020 Contains data from OS Zoomstack

Client: Net Zero Teesside

Clients: **NZT Power Limited & NZNS Storage Limited**
Designer: ardent
infrastructure and regeneration

Project: **NET ZERO TEESIDE PROJECT**

Drawing Title: **APPLICATION DOCUMENT REFERENCE NO. 4.5
CROWN LAND PLANS
SHEET 13 OF 14**

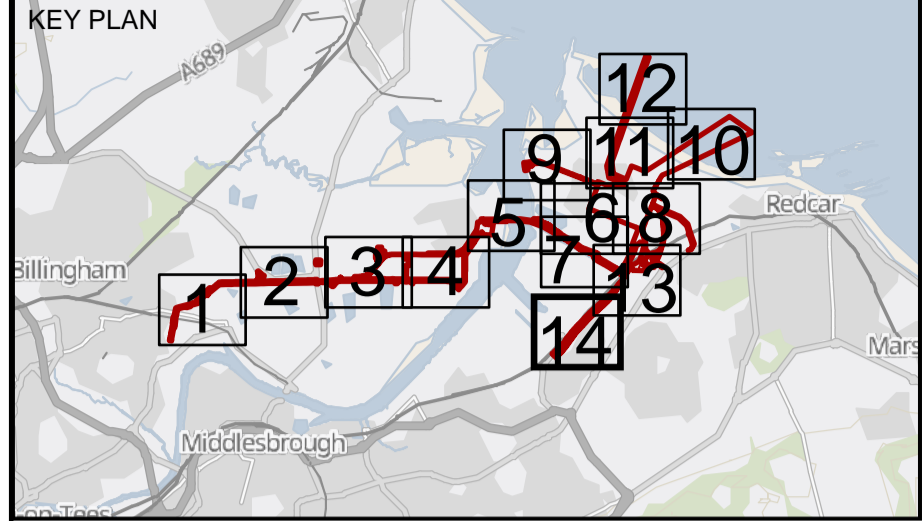
Status: FOR INFORMATION	Revision: 03
Scale: 1:2,500 @ A1	Date: April 2022
Spatial Reference System: British National Grid	
Drawn By: N.HENRY	Checked By: J.WITHINGTON
Approved By: L.HARTIGAN	
Drawing reference: 026_Ardg_TCCG_LP	

This document is not to be used in whole or in part other than for the intended purpose and project for which it was prepared and provided.

Plot Date: 21 April 2022 10:06
 File Name: C:\Users\NHC\Arden Management Ltd\Arden Management Ltd\Projects - F16 - GIS & CAD Files (2)\026_Ardg_TCCG\Crown Land Plans\026_Ardg_TCCG_CRWN_LP_04.aprx

The Net Zero Teesside Order 2022

Regulation 5(2)(n) - Infrastructure Planning (Applications: Prescribed Forms and Procedure) Regulations 2009



- Key**
- Order Land - the area within which powers of compulsory acquisition and to take temporary possession can be exercised
 - Order Land - New Rights to be compulsorily acquired and in relation to which it is proposed to extinguish easements, servitudes and other private rights.
 - Order Land - Freehold to be compulsorily acquired and in relation to which it is proposed to extinguish easements, servitudes and other private rights.
 - Order Land - Temporary use of land and in relation to which it is proposed to extinguish or suspend easements, servitudes and other private rights.
 - Crown Land

© Crown copyright and database rights 2020 Ordnance Survey 0100031673. You are permitted to use this data solely to enable you to respond to, or interact with, the organisation that provided you with the data. You are not permitted to copy, sub-licence, distribute or sell any of this data to third parties in any form.
GB Background: Contains OS data © Crown Copyright and database right 2020 Contains data from OS Zoomstack

Client: Net Zero Teesside

Clients: **NZT Power Limited & NZNS Storage Limited**



Project: **NET ZERO TEESIDE PROJECT**

Drawing Title: **APPLICATION DOCUMENT REFERENCE NO. 4.5 CROWN LAND PLANS SHEET 14 OF 14**

Status: FOR INFORMATION	Revision: 03
Scale: 1:2,500 @ A1	Date: April 2022
Spatial Reference System: British National Grid	
Drawn By: N.HENRYS	Checked By: J.WITHINGTON
	Approved By: L.HARTIGAN
Drawing reference: 026_ARDG_TCCC_LP	

This document is not to be used in whole or in part other than for the intended purpose and project for which it was prepared and provided.

Plot Date: 21 April 2022 10:06
File Name: C:\Users\NHC\Arden Management Ltd\Arden Management Ltd\Projects - F16 - GIS & CAD Files\2\026_ARDG_TCCC\MD\Crown Land Plans\026_ARDG_TCCC_CROWN_LP_04.aprx

